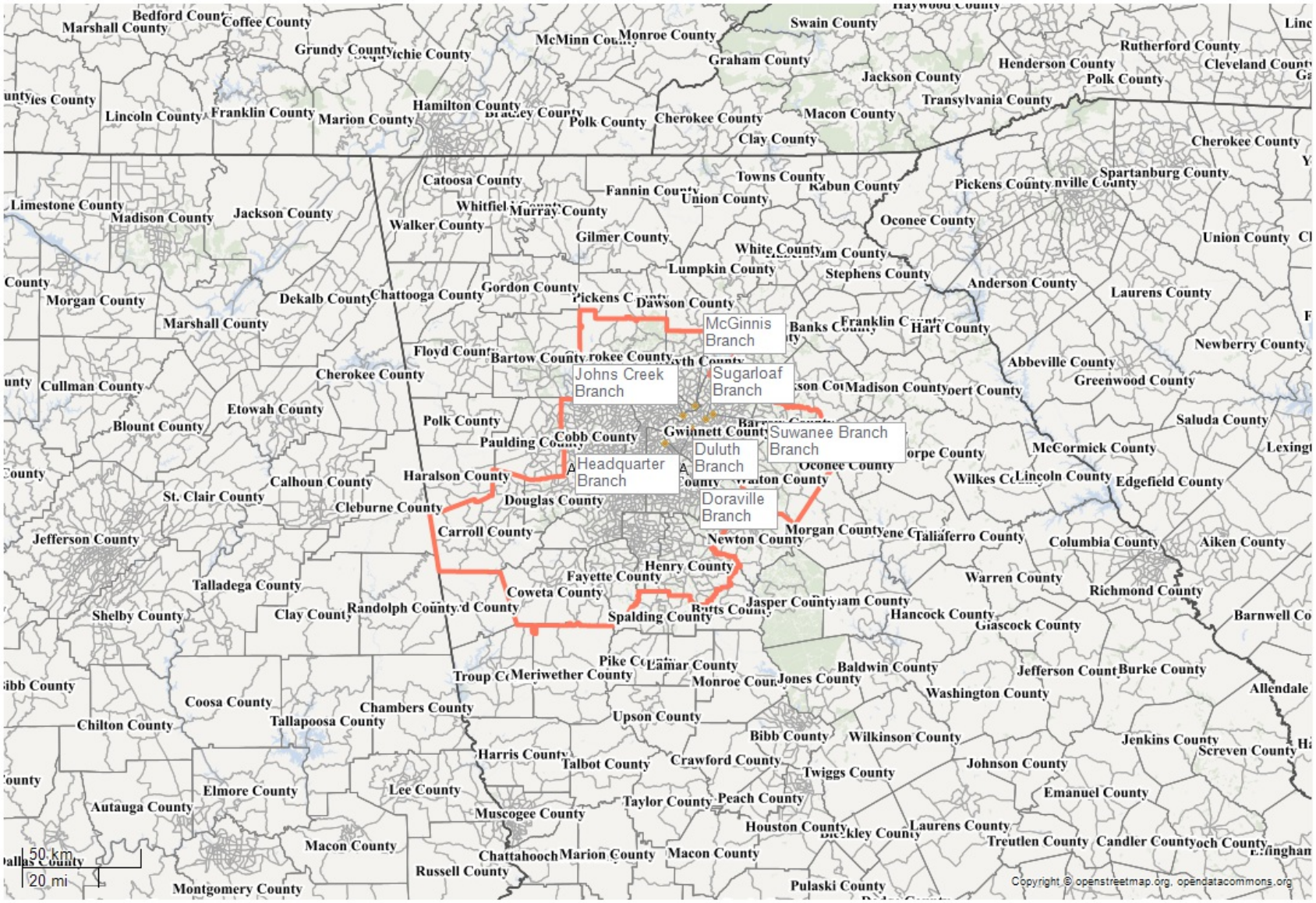
PromiseOne Bank

Georgia Assessment Area



State
County
Census Tract
Zip Code
Assessment Area

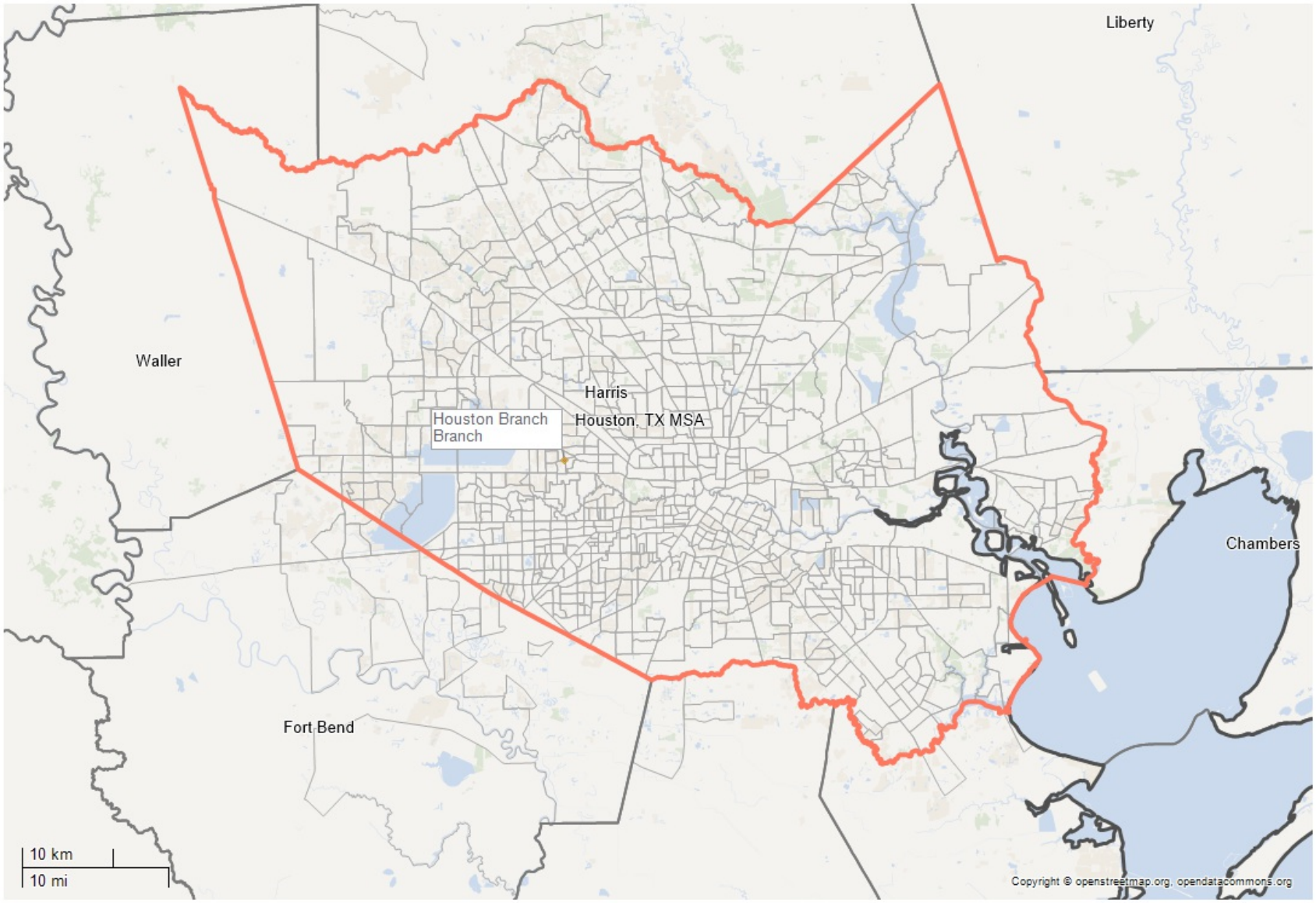
Branch
Limited Service Branch
Main Office
Cash Dispenser
Deposit ATMor ITM
Other

Applied Filters

- Facility Status: (Open)
- CRA Loans: Loan File
- Real Estate Loans Action Taken Date: (12/5/2008 - 3/19/2024)
- Real Estate Loans: Loan File
- You are included in the HMDA benchmark.

PromiseOne Bank

Assessment Area

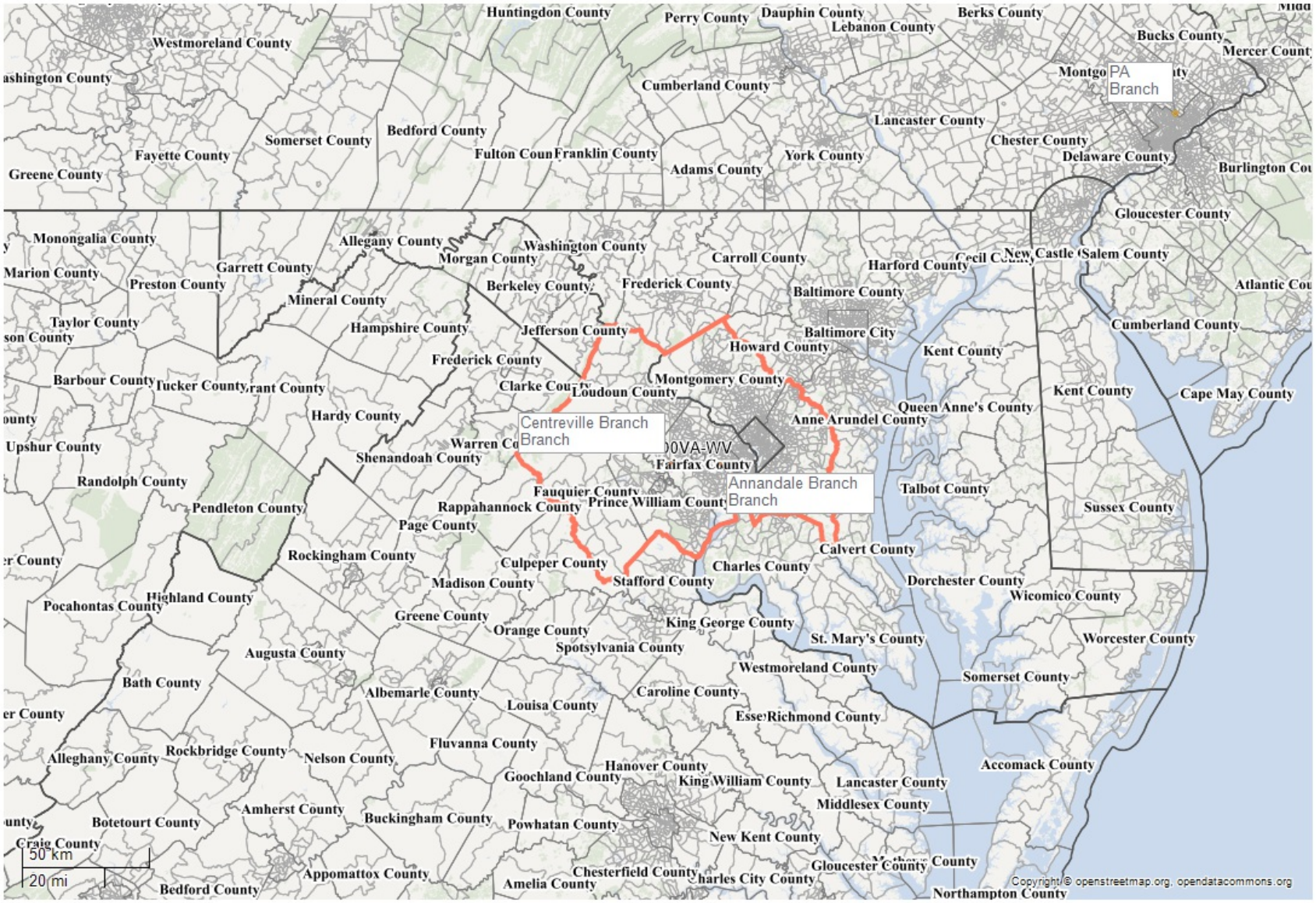


Applied Filters

- You are included in the HMDA benchmark.

PromiseOne Bank

DC-MD0VA-WV



- State
- County
- Census Tract
- Zip Code
- Assessment Area

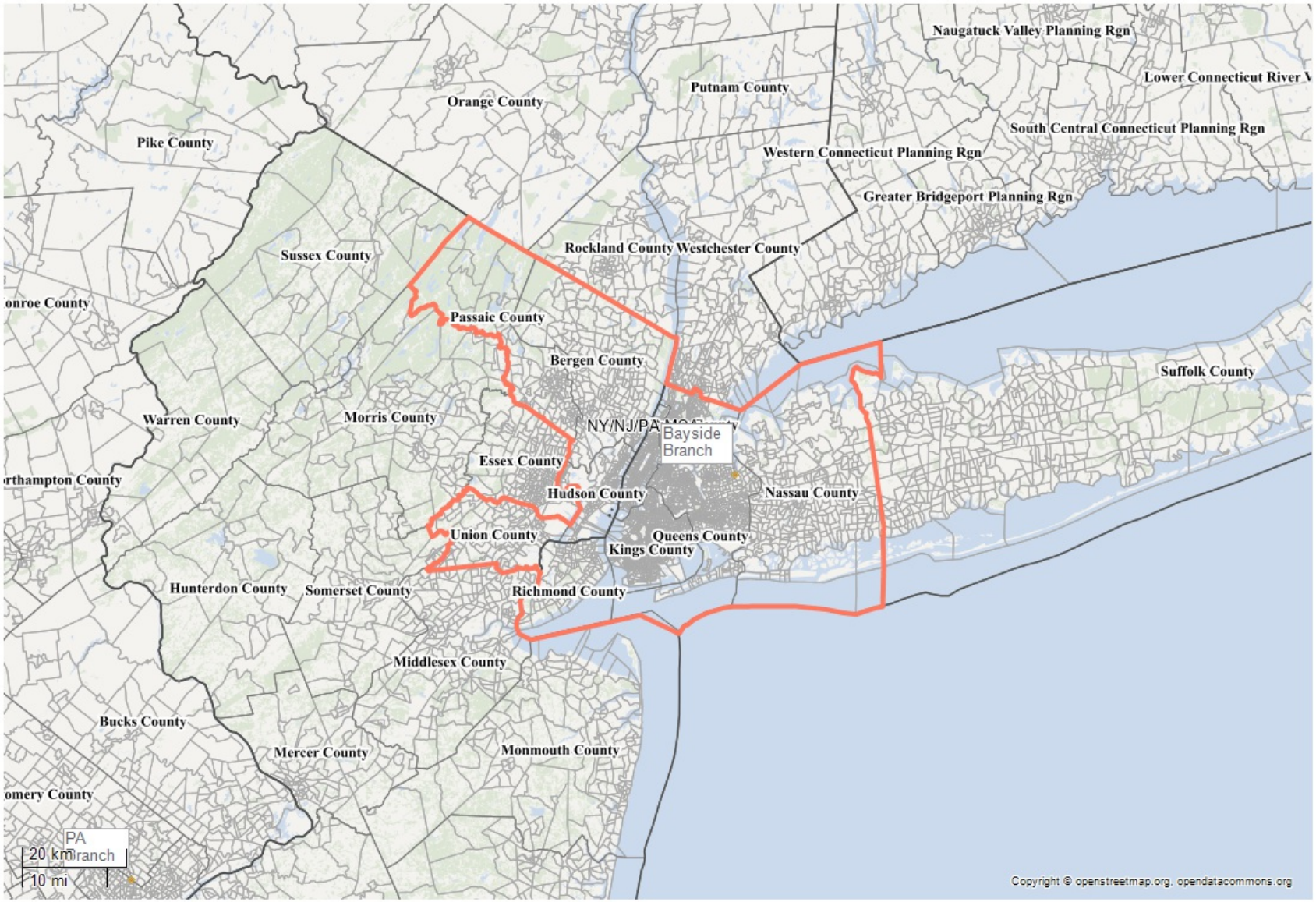
- Branch
- Limited Service Branch
- Main Office
- Cash Dispenser
- Deposit ATMor ITM
- Other

Applied Filters

- Facility Status: (Open)
- CRA Loans: Loan File
- Real Estate Loans Action Taken Date: (12/5/2008 - 3/19/2024)
- Real Estate Loans: Loan File
- You are included in the HMDA benchmark.
- Area: (DC-MD0VA-WV)

PromiseOne Bank

NY/NJ/PA MSA



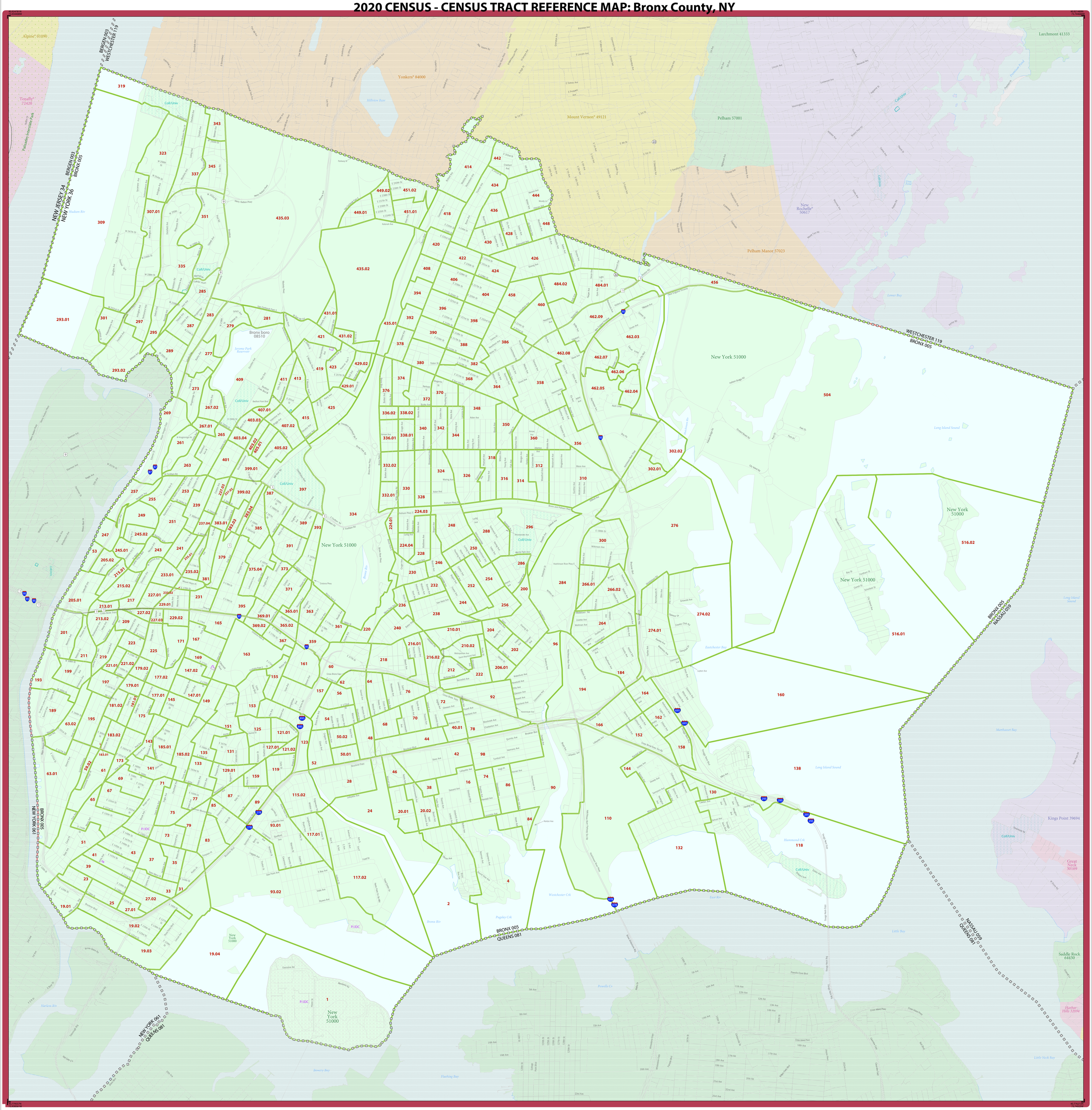
- State
- County
- Census Tract
- Zip Code
- Assessment Area

- Branch
- Limited Service Branch
- Main Office
- Cash Dispenser
- Deposit ATMor ITM
- Other

Applied Filters

- Facility Status: (Open)
- CRA Loans: Loan File
- Real Estate Loans Action Taken Date: (12/5/2008 - 3/19/2024)
- Real Estate Loans: Loan File
- You are included in the HMDA benchmark.

2020 CENSUS - CENSUS TRACT REFERENCE MAP: Bronx County, NY



LEGEND

SYMBOL DESCRIPTION	SYMBOL	LABEL STYLE
International		CANADA
Federal American Indian Reservation		L'ANSE RESVN 1880
Off-Reservation Trust Land		T1880
State American Indian Reservation		Tama Resvn 9400
Alaska Native Regional Corporation		NANA ANRC 52120
State (or statistically equivalent entity)		NEW YORK 36
County (or statistically equivalent entity)		ERIE 029
Minor Civil Division (MCD)[1]		Bristol town 07485
Census County Division (CCD), Census Subarea (CSA), or Unorganized Territory (UT)		Hanna CCD 91650
Consolidated City		MILFORD 47500

SYMBOL DESCRIPTION	SYMBOL	LABEL STYLE
Incorporated Place [1,2]		Davis 18100
Census Designated Place (CDP)[2]		Incline Village 35100
Census Tract [3]		33.07

DESCRIPTION	SYMBOL
Water Body	Pleasant Lake
College or University	Coll/Univ
Military	Fort Belvoir
Prison or Juvenile Detention Center	P/JDC
National or State Park, Forest, or Recreation Area	Yosemite NP
Outside Subject Area	

DESCRIPTION	SYMBOL
Interstate or U.S. Highway	95 / 2
State Highway or State Road	4
Other Road	Marsh Ln
4WD Trail, Stairway, Alley, Walkway, or Ferry	
Nonvisible Boundary or Feature Not Elsewhere Classified	
Inset Area	A1

Where international, state, county, and/or MCD/CCD boundaries coincide, the map shows the boundary symbol for only the highest-ranking of these boundaries.

Geographic area names are followed by either their FIPS or census code.

1 A '*' following an MCD name denotes a false MCD. A '*' following a place name indicates that a false MCD exists with the same name and FIPS code as the place; the false MCD label is not shown.

2 Place label color corresponds to the place fill color.

3 Census tracts are identified by an up to four-digit integer number and may have an optional two-digit suffix; for example 23 or 1457.02. The census tract codes consist of six digits with an implied decimal between the fourth and fifth digit corresponding to the basic census tract number, but with leading zeros, and trailing zeros for census tracts without a suffix. The tract number examples above would have codes of 002300 and 145702, respectively.

Due to space limitations, some road names, along with other feature and geography names on the map, may not be shown.

0 0.5 1 1.5 2 2.5 Kilometers
0 0.3 0.6 0.9 1.2 1.5 Miles

The plotted map scale is 1:18,246

N W E S

All legal boundaries and names are as of January 1, 2020. The boundaries shown on this map are for Census Bureau statistical data collection and tabulation purposes only; their depiction and designation for statistical purposes does not constitute a determination of jurisdictional authority or rights of ownership or entitlement.

Geographic Vintage: 2020 Census (reference date: January 1, 2020)
Data Source: U.S. Census Bureau's MAF/TIGER database (TAB20)
Map Created by Geography Division: January 06, 2021

U.S. DEPARTMENT OF COMMERCE U.S. Census Bureau

Projection: Albers Equal Area Conic
Datum: NAD 83
Spheroid: GRS 80
1st Standard Parallel: 41 14 01
2nd Standard Parallel: 44 15 33
Central Meridian: -75 46 13
Latitude of Projection's Origin: 40 28 38
False Easting: 0
False Northing: 0

Sheet 1 of 1 PARENT sheets
Total Sheets: 1 (Index 0; Parent 1; Inset 0)

NAME: Bronx County (005)
ENTITY TYPE: County or statistically equivalent entity
ST: New York (36)

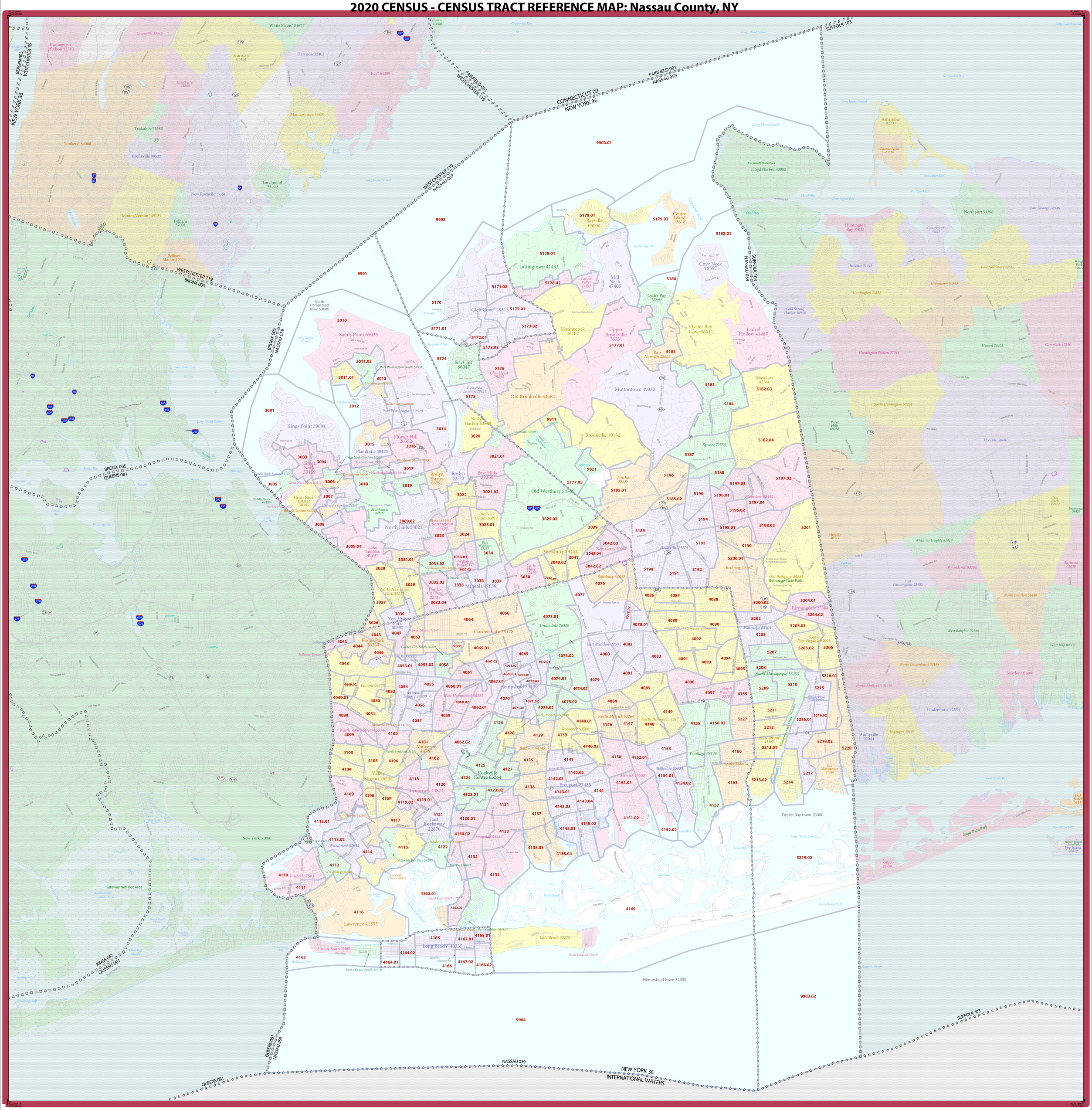
2020 CENSUS TRACT REF MAP (PARENT)
Sheet ID: 249636005001

United States® Census 2020

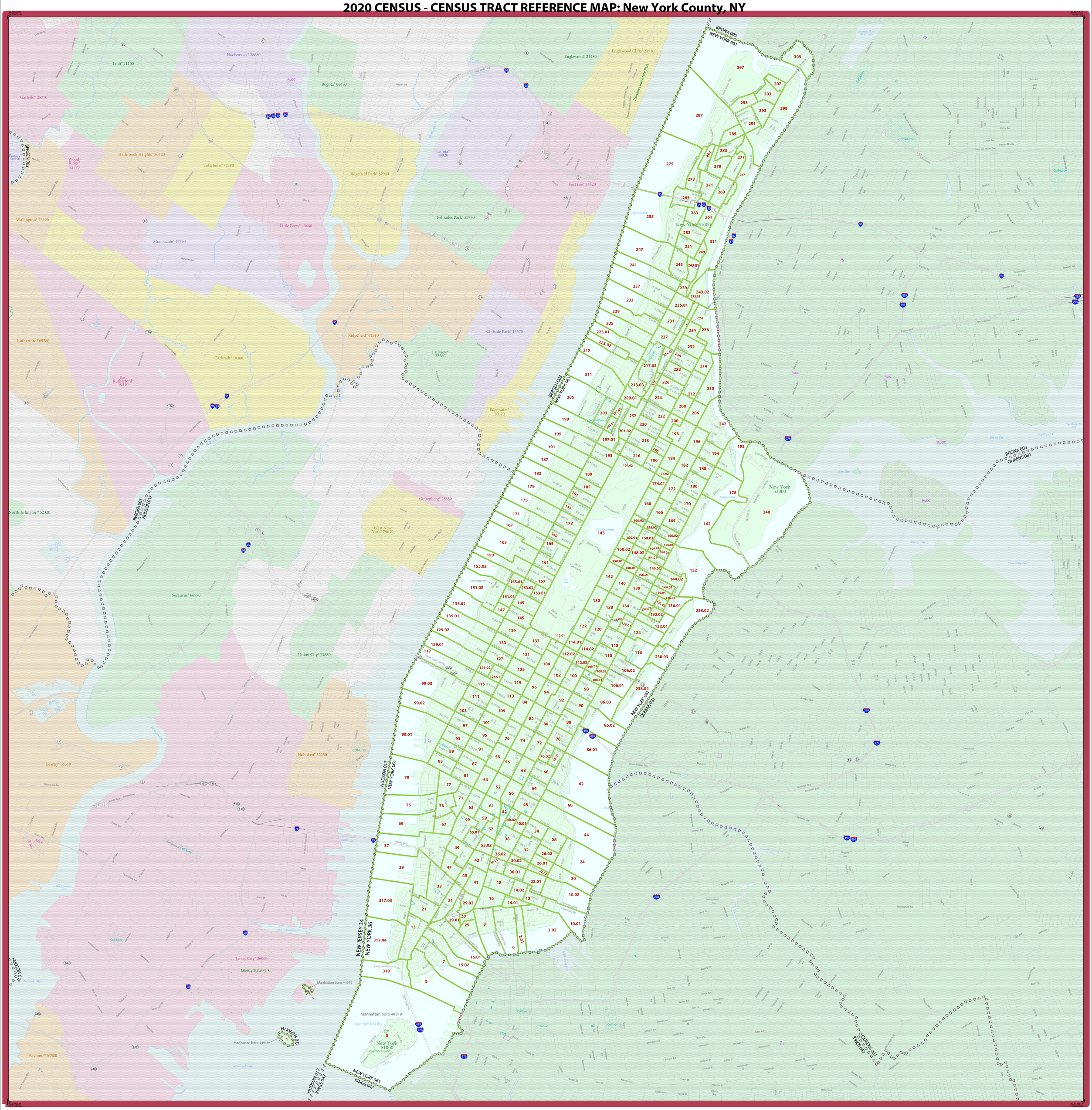
2020 CENSUS - CENSUS TRACT REFERENCE MAP: Kings County, NY

HUDSON 017
NEW YORK 061
NEW JERSEY 34
NEW YORK 36
NEW YORK 061
KINGS 047
HUDSON 017
KINGS 047
HUDSON 017
RICHMOND 085
KINGS 047
RICHMOND 085
QUEENS 081
KINGS 047
QUEENS 081
Hoboken° 32250
Jersey City° 36000
Liberty State Park
Governors Island
Upper New York Bay
New York Bay
Hudson River
Erie Basin
Gowanus Canal
Wallabout Bay
Newtown Creek
Prospect Park Lk
Gravesend Bay
Lower New York Bay
Atlantic Ocean
Coney Island Creek
Jamaica Bay
Rockaway Inlet
Gerritsen Inlt
Sheepshead Bay
Shell Bank Crk
Gerritsen Crk
Mill Basin
Mill Crk
Paerdegat Basin
Bergen Basin
Shell Bank Basin
Little Egg Marsh
Fresh Crk
Ft Hamilton
Coll/Univ
Brooklyn boro 10022
New York 51000
Gateway Natl Rec Area
4th Mardiv Brooklyn
PJDC
Meadow Lk
Belt Pkwy
Shore Pkwy
Flatbush Ave
Ocean Pkwy
Rockaway Beach Blvd
Rockaway Point Blvd
Brenn Point Blvd
Emmons Ave
Shore Blvd
Ocean Ave
Coney Island Ave
Nostrand Ave
Utica Ave
Kings Hwy
Avenue U
Avenue J
Avenue H
Avenue M
Avenue P
Avenue N
Church Ave
Foster Ave
Glenwood Rd
Flatlands Ave
Fillmore Ave
Vanderveer Pl
Ralph Ave
Rockaway Pkwy
Remsen Ave
Linden Blvd
Cleveland St
Conduit Ave
Conduit Blvd
Rockaway Blvd
Pitkin Ave
Sutter Ave
Liberty Ave
Jamaica Ave
Atlantic Ave
Fulton St
Myrtle Ave
Broadway
Queens Blvd
Northern Blvd
Roosevelt Ave
Grand Ave
Metropolitan Ave
Woodhaven Blvd
Cross Bay Blvd
Rockaway Beach Blvd
Rockaway Point Blvd
Brenn Point Blvd
Beach Channel Dr
Beach 32nd St
Beach 67th St
Beach 90th St
Beach 98th St
Beach 108th St
Beach 116th St
Beach 129th St
Beach 142nd St
Beach 149th St
Beach 169th St
Beach 193rd St
Beach 201st St
Beach 216th St
Beach 222nd St
Beach 239th St
Beach 256th St
Beach 269th St
Beach 277th St
Beach 284th St
Beach 291st St
Beach 303rd St
Beach 311th St
Beach 319th St
Beach 327th St
Beach 335th St
Beach 343rd St
Beach 351st St
Beach 359th St
Beach 367th St
Beach 375th St
Beach 383rd St
Beach 391st St
Beach 399th St
Beach 407th St
Beach 415th St
Beach 423rd St
Beach 431st St
Beach 439th St
Beach 447th St
Beach 455th St
Beach 463rd St
Beach 471st St
Beach 479th St
Beach 487th St
Beach 495th St
Beach 503rd St
Beach 511th St
Beach 519th St
Beach 527th St
Beach 535th St
Beach 543rd St
Beach 551st St
Beach 559th St
Beach 567th St
Beach 575th St
Beach 583rd St
Beach 591st St
Beach 599th St
Beach 607th St
Beach 615th St
Beach 623rd St
Beach 631st St
Beach 639th St
Beach 647th St
Beach 655th St
Beach 663rd St
Beach 671st St
Beach 679th St
Beach 687th St
Beach 695th St
Beach 703rd St
Beach 711th St
Beach 719th St
Beach 727th St
Beach 735th St
Beach 743rd St
Beach 751st St
Beach 759th St
Beach 767th St
Beach 775th St
Beach 783rd St
Beach 791st St
Beach 799th St
Beach 807th St
Beach 815th St
Beach 823rd St
Beach 831st St
Beach 839th St
Beach 847th St
Beach 855th St
Beach 863rd St
Beach 871st St
Beach 879th St
Beach 887th St
Beach 895th St
Beach 903rd St
Beach 911th St
Beach 919th St
Beach 927th St
Beach 935th St
Beach 943rd St
Beach 951st St
Beach 959th St
Beach 967th St
Beach 975th St
Beach 983rd St
Beach 991st St
Beach 999th St
Beach 1007th St
Beach 1015th St
Beach 1023rd St
Beach 1031st St
Beach 1039th St
Beach 1047th St
Beach 1055th St
Beach 1063rd St
Beach 1071st St
Beach 1079th St
Beach 1087th St
Beach 1095th St
Beach 1103rd St
Beach 1111th St
Beach 1119th St
Beach 1127th St
Beach 1135th St
Beach 1143rd St
Beach 1151st St
Beach 1159th St
Beach 1167th St
Beach 1175th St
Beach 1183rd St
Beach 1191st St
Beach 1199th St
Beach 1207th St
Beach 1215th St
Beach 1223rd St
Beach 1231st St
Beach 1239th St
Beach 1247th St
Beach 1255th St
Beach 1263rd St
Beach 1271st St
Beach 1279th St
Beach 1287th St
Beach 1295th St
Beach 1303rd St
Beach 1311th St
Beach 1319th St
Beach 1327th St
Beach 1335th St
Beach 1343rd St
Beach 1351st St
Beach 1359th St
Beach 1367th St
Beach 1375th St
Beach 1383rd St
Beach 1391st St
Beach 1399th St
Beach 1407th St
Beach 1415th St
Beach 1423rd St
Beach 1431st St
Beach 1439th St
Beach 1447th St
Beach 1455th St
Beach 1463rd St
Beach 1471st St
Beach 1479th St
Beach 1487th St
Beach 1495th St
Beach 1503rd St
Beach 1511th St
Beach 1519th St
Beach 1527th St
Beach 1535th St
Beach 1543rd St
Beach 1551st St
Beach 1559th St
Beach 1567th St
Beach 1575th St
Beach 1583rd St
Beach 1591st St
Beach 1599th St
Beach 1607th St
Beach 1615th St
Beach 1623rd St
Beach 1631st St
Beach 1639th St
Beach 1647th St
Beach 1655th St
Beach 1663rd St
Beach 1671st St
Beach 1679th St
Beach 1687th St
Beach 1695th St
Beach 1703rd St
Beach 1711th St
Beach 1719th St
Beach 1727th St
Beach 1735th St
Beach 1743rd St
Beach 1751st St
Beach 1759th St
Beach 1767th St
Beach 1775th St
Beach 1783rd St
Beach 1791st St
Beach 1799th St
Beach 1807th St
Beach 1815th St
Beach 1823rd St
Beach 1831st St
Beach 1839th St
Beach 1847th St
Beach 1855th St
Beach 1863rd St
Beach 1871st St
Beach 1879th St
Beach 1887th St
Beach 1895th St
Beach 1903rd St
Beach 1911th St
Beach 1919th St
Beach 1927th St
Beach 1935th St
Beach 1943rd St
Beach 1951st St
Beach 1959th St
Beach 1967th St
Beach 1975th St
Beach 1983rd St
Beach 1991st St
Beach 1999th St
Beach 2007th St
Beach 2015th St
Beach 2023rd St
Beach 2031st St
Beach 2039th St
Beach 2047th St
Beach 2055th St
Beach 2063rd St
Beach 2071st St
Beach 2079th St
Beach 2087th St
Beach 2095th St
Beach 2103rd St
Beach 2111th St
Beach 2119th St
Beach 2127th St
Beach 2135th St
Beach 2143rd St
Beach 2151st St
Beach 2159th St
Beach 2167th St
Beach 2175th St
Beach 2183rd St
Beach 2191st St
Beach 2199th St
Beach 2207th St
Beach 2215th St
Beach 2223rd St
Beach 2231st St
Beach 2239th St
Beach 2247th St
Beach 2255th St
Beach 2263rd St
Beach 2271st St
Beach 2279th St
Beach 2287th St
Beach 2295th St
Beach 2303rd St
Beach 2311th St
Beach 2319th St
Beach 2327th St
Beach 2335th St
Beach 2343rd St
Beach 2351st St
Beach 2359th St
Beach 2367th St
Beach 2375th St
Beach 2383rd St
Beach 2391st St
Beach 2399th St
Beach 2407th St
Beach 2415th St
Beach 2423rd St
Beach 2431st St
Beach 2439th St
Beach 2447th St
Beach 2455th St
Beach 2463rd St
Beach 2471st St
Beach 2479th St
Beach 2487th St
Beach 2495th St
Beach 2503rd St
Beach 2511th St
Beach 2519th St
Beach 2527th St
Beach 2535th St
Beach 2543rd St
Beach 2551st St
Beach 2559th St
Beach 2567th St
Beach 2575th St
Beach 2583rd St
Beach 2591st St
Beach 2599th St
Beach 2607th St
Beach 2615th St
Beach 2623rd St
Beach 2631st St
Beach 2639th St
Beach 2647th St
Beach 2655th St
Beach 2663rd St
Beach 2671st St
Beach 2679th St
Beach 2687th St
Beach 2695th St
Beach 2703rd St
Beach 2711th St
Beach 2719th St
Beach 2727th St
Beach 2735th St
Beach 2743rd St
Beach 2751st St
Beach 2759th St
Beach 2767th St
Beach 2775th St
Beach 2783rd St
Beach 2791st St
Beach 2799th St
Beach 2807th St
Beach 2815th St
Beach 2823rd St
Beach 2831st St
Beach 2839th St
Beach 2847th St
Beach 2855th St
Beach 2863rd St
Beach 2871st St
Beach 2879th St
Beach 2887th St
Beach 2895th St
Beach 2903rd St
Beach 2911th St
Beach 2919th St
Beach 2927th St
Beach 2935th St
Beach 2943rd St
Beach 2951st St
Beach 2959th St
Beach 2967th St
Beach 2975th St
Beach 2983rd St
Beach 2991st St
Beach 2999th St
Beach 3007th St
Beach 3015th St
Beach 3023rd St
Beach 3031st St
Beach 3039th St
Beach 3047th St
Beach 3055th St
Beach 3063rd St
Beach 3071st St
Beach 3079th St
Beach 3087th St
Beach 3095th St
Beach 3103rd St
Beach 3111th St
Beach 3119th St
Beach 3127th St
Beach 3135th St
Beach 3143rd St
Beach 3151st St
Beach 3159th St
Beach 3167th St
Beach 3175th St
Beach 3183rd St
Beach 3191st St
Beach 3199th St
Beach 3207th St
Beach 3215th St
Beach 3223rd St
Beach 3231st St
Beach 3239th St
Beach 3247th St
Beach 3255th St
Beach 3263rd St
Beach 3271st St
Beach 3279th St
Beach 3287th St
Beach 3295th St
Beach 3303rd St
Beach 3311th St
Beach 3319th St
Beach 3327th St
Beach 3335th St
Beach 3343rd St
Beach 3351st St
Beach 3359th St
Beach 3367th St
Beach 3375th St
Beach 3383rd St
Beach 3391st St
Beach 3399th St
Beach 3407th St
Beach 3415th St
Beach 3423rd St
Beach 3431st St
Beach 3439th St
Beach 3447th St
Beach 3455th St
Beach 3463rd St
Beach 3471st St
Beach 3479th St
Beach 3487th St
Beach 3495th St
Beach 3503rd St
Beach 3511th St
Beach 3519th St
Beach 3527th St
Beach 3535th St
Beach 3543rd St
Beach 3551st St
Beach 3559th St
Beach 3567th St
Beach 3575th St
Beach 3583rd St
Beach 3591st St
Beach 3599th St
Beach 3607th St
Beach 3615th St
Beach 3623rd St
Beach 3631st St
Beach 3639th St
Beach 3647th St
Beach 3655th St
Beach 3663rd St
Beach 3671st St
Beach 3679th St
Beach 3687th St
Beach 3695th St
Beach 3703rd St
Beach 3711th St
Beach 3719th St
Beach 3727th St
Beach 3735th St
Beach 3743rd St
Beach 3751st St
Beach 3759th St
Beach 3767th St
Beach 3775th St
Beach 3783rd St
Beach 3791st St
Beach 3799th St
Beach 3807th St
Beach 3815th St
Beach 3823rd St
Beach 3831st St
Beach 3839th St
Beach 3847th St
Beach 3855th St
Beach 3863rd St
Beach 3871st St
Beach 3879th St
Beach 3887th St
Beach 3895th St
Beach 3903rd St
Beach 3911th St
Beach 3919th St
Beach 3927th St
Beach 3935th St
Beach 3943rd St
Beach 3951st St
Beach 3959th St
Beach 3967th St
Beach 3975th St
Beach 3983rd St
Beach 3991st St
Beach 3999th St
Beach 4007th St
Beach 4015th St
Beach 4023rd St
Beach 4031st St
Beach 4039th St
Beach 4047th St
Beach 4055th St
Beach 4063rd St
Beach 4071st St
Beach 4079th St
Beach 4087th St
Beach 4095th St
Beach 4103rd St
Beach 4111th St
Beach 4119th St
Beach 4127th St
Beach 4135th St
Beach 4143rd St
Beach 4151st St
Beach 4159th St
Beach 4167th St
Beach 4175th St
Beach 4183rd St
Beach 4191st St
Beach 4199th St
Beach 4207th St
Beach 4215th St
Beach 4223rd St
Beach 4231st St
Beach 4239th St
Beach 4247th St
Beach 4255th St
Beach 4263rd St
Beach 4271st St
Beach 4279th St
Beach 4287th St
Beach 4295th St
Beach 4303rd St
Beach 4311th St
Beach 4319th St
Beach 4327th St
Beach 4335th St
Beach 4343rd St
Beach 4351st St
Beach 4359th St
Beach 4367th St
Beach 4375th St
Beach 4383rd St
Beach 4391st St
Beach 4399th St
Beach 4407th St
Beach 4415th St
Beach 4423rd St
Beach 4431st St
Beach 4439th St
Beach 4447th St
Beach 4455th St
Beach 4463rd St
Beach 4471st St
Beach 4479th St
Beach 4487th St
Beach 4495th St
Beach 4503rd St
Beach 4511th St
Beach 4519th St
Beach 4527th St
Beach 4535th St
Beach 4543rd St
Beach 4551st St
Beach 4559th St
Beach 4567th St
Beach 4575th St
Beach 4583rd St
Beach 4591st St
Beach 4599th St
Beach 4607th St
Beach 4615th St
Beach 4623rd St
Beach 4631st St
Beach 4639th St
Beach 4647th St
Beach 4655th St
Beach 4663rd St
Beach 4671st St
Beach 4679th St
Beach 4687th St
Beach 4695th St
Beach 4703rd St
Beach 4711th St
Beach 4719th St
Beach 4727th St
Beach 4735th St
Beach 4743rd St
Beach 4751st St
Beach 4759th St
Beach 4767th St
Beach 4775th St
Beach 4783rd St
Beach 4791st St
Beach 4799th St
Beach 4807th St
Beach 4815th St
Beach 4823rd St
Beach 4831st St
Beach 4839th St
Beach 4847th St
Beach 4855th St
Beach 4863rd St
Beach 4871st St
Beach 4879th St
Beach 4887th St
Beach 4895th St
Beach 4903rd St
Beach 4911th St
Beach 4919th St
Beach 4927th St
Beach 4935th St
Beach 4943rd St
Beach 4951st St
Beach 4959th St
Beach 4967th St
Beach 4975th St
Beach 4983rd St
Beach 4991st St
Beach 4999th St
Beach 5007th St
Beach 5015th St
Beach 5023rd St
Beach 5031st St
Beach 5039th St
Beach 5047th St
Beach 5055th St
Beach 5063rd St
Beach 5071st St
Beach 5079th St
Beach 5087th St
Beach 5095th St
Beach 5103rd St
Beach 5111th St
Beach 5119th St
Beach 5127th St
Beach 5135th St
Beach 5143rd St
Beach 5151st St
Beach 5159th St
Beach 5167th St
Beach 5175th St
Beach 5183rd St
Beach 5191st St
Beach 5199th St
Beach 5207th St
Beach 5215th St
Beach 5223rd St
Beach 5231st St
Beach 5239th St
Beach 5247th St
Beach 5255th St
Beach 5263rd St
Beach 5271st St
Beach 5279th St
Beach 5287th St
Beach 5295th St
Beach 5303rd St
Beach 5311th St
Beach 5319th St
Beach 5327th St
Beach 5335th St
Beach 5343rd St
Beach 5351st St
Beach 5359th St
Beach 5367th St
Beach 5375th St
Beach 5383rd St
Beach 5391st St
Beach 5399th St
Beach 5407th St
Beach 5415th St
Beach 5423rd St
Beach 5431st St
Beach 5439th St
Beach 5447th St
Beach 5455th St
Beach 5463rd St
Beach 5471st St
Beach 5479th St
Beach 5487th St
Beach 5495th St
Beach 5503rd St
Beach 5511th St
Beach 5519th St
Beach 5527th St
Beach 5535th St
Beach 5543rd St
Beach 5551st St
Beach 5559th St
Beach 5567th St
Beach 5575th St
Beach 5583rd St
Beach 5591st St
Beach 5599th St
Beach 5607th St
Beach 5615th St
Beach 5623rd St
Beach 5631st St
Beach 5639th St
Beach 5647th St
Beach 5655th St
Beach 5663rd St
Beach 5671st St
Beach 5679th St
Beach 5687th St
Beach 5695th St
Beach 5703rd St
Beach 5711th St
Beach 5719th St
Beach 5727th St
Beach 5735th St
Beach 5743rd St
Beach 5751st St
Beach 5759th St
Beach 5767th St
Beach 5775th St
Beach 5783rd St
Beach 5791st St
Beach 5799th St
Beach 5807th St
Beach 5815th St
Beach 5823rd St
Beach 5831st St
Beach 5839th St
Beach 5847th St
Beach 5855th St
Beach 5863rd St
Beach 5871st St
Beach 5879th St
Beach 5887th St
Beach 5895th St
Beach 5903rd St
Beach 5911th St
Beach 5919th St
Beach 5927th St
Beach 5935th St
Beach 5943rd St
Beach 5951st St
Beach 5959th St
Beach 5967th St
Beach 5975th St
Beach 5983rd St
Beach 5991st St
Beach 5999th St
Beach 6007th St
Beach 6015th St
Beach 6023rd St
Beach 6031st St
Beach 6039th St
Beach 6047th St
Beach 6055th St
Beach 6063rd St
Beach 6071st St
Beach 6079th St
Beach 6087th St
Beach 6095th St
Beach 6103rd St
Beach 6111th St
Beach 6119th St
Beach 6127th St
Beach 6135th St
Beach 6143rd St
Beach 6151st St
Beach 6159th St
Beach 6167th St
Beach 6175th St
Beach 6183rd St
Beach 6191st St
Beach 6199th St
Beach 6207th St
Beach 6215th St
Beach 6223rd St
Beach 6231st St
Beach 6239th St
Beach 6247th St
Beach 6255th St
Beach 6263rd St
Beach 6271st St
Beach 6279th St
Beach 6287th St
Beach 6295th St
Beach 6303rd St
Beach 6311th St
Beach 6319th St
Beach 6327th St
Beach 6335th St
Beach 6343rd St
Beach 6351st St
Beach 6359th St
Beach 6367th St
Beach 6375th St
Beach 6383rd St
Beach 6391st St
Beach 6399th St
Beach 6407th St
Beach 6415th St
Beach 6423rd St
Beach 6431st St
Beach 6439th St
Beach 6447th St
Beach 6455th St
Beach 6463rd St
Beach 6471st St
Beach 6479th St
Beach 6487th St
Beach 6495th St
Beach 6503rd St
Beach 6511th St
Beach 6519th St
Beach 6527th St
Beach 6535th St
Beach 6543rd St
Beach 6551st St
Beach 6559th St
Beach 6567th St
Beach 6575th St
Beach 6583rd St
Beach 6591st St
Beach 6599th St
Beach 6607th St
Beach 6615th St
Beach 6623rd St
Beach 6631st St
Beach 6639th St
Beach 6647th St
Beach 6655th St
Beach 6663rd St
Beach 6671st St
Beach 6679th St
Beach 6687th St
Beach 6695th St
Beach 6703rd St
Beach 6711th St
Beach 6719th St
Beach 6727th St
Beach 6735th St
Beach 6743rd St
Beach 6751st St
Beach 6759th St
Beach 6767th St
Beach 6775th St
Beach 6783rd St
Beach 6791st St
Beach 6799th St
Beach 6807th St
Beach 6815th St
Beach 6823rd St
Beach 6831st St
Beach 6839th St
Beach 6847th St
Beach 6855th St
Beach 6863rd St
Beach 6871st St
Beach 6879th St
Beach 6887th St
Beach 6895th St
Beach 6903rd St
Beach 6911th St
Beach 6919th St
Beach 6927th St
Beach 6935th St
Beach 6943rd St
Beach 6951st St
Beach 6959th St
Beach 6967th St
Beach 6975th St
Beach 6983rd St
Beach 6991st St
Beach 6999th St
Beach 7007th St
Beach 7015th St
Beach 7023rd St
Beach 7031st St
Beach 7039th St
Beach 7047th St
Beach 7055th St
Beach 7063rd St
Beach 7071st St
Beach 7079th St
Beach 7087th St
Beach 7095th St
Beach 7103rd St
Beach 7111th St
Beach 7119th St
Beach 7127th St
Beach 7135th St
Beach 7143rd St
Beach 7151st St
Beach 7159th St
Beach 7167th St
Beach 7175th St
Beach 7183rd St
Beach 7191st St
Beach 7199th St
Beach 7207th St
Beach 7215th St
Beach 7223rd St
Beach 7231st St
Beach 7239th St
Beach 7247th St
Beach 7255th St
Beach 7263rd St
Beach 7271st St
Beach 7279th St
Beach 7287th St
Beach 7295th St
Beach 7303rd St
Beach 7311th St
Beach 7319th St
Beach 7327th St
Beach 7335th St
Beach 7343rd St
Beach 7351st St
Beach 7359th St
Beach 7367th St
Beach 7375th St
Beach 7383rd St
Beach 7391st St
Beach 7399th St
Beach 7407th St
Beach 7415th St
Beach 7423rd St
Beach 7431st St
Beach 7439th St
Beach 7447th St
Beach 7455th St
Beach 7463rd St
Beach 7471st St
Beach 7479th St
Beach 7487th St
Beach 7495th St
Beach 7503rd St
Beach 7511th St
Beach 7519th St
Beach 7527th St
Beach 7535th St
Beach 7543rd St
Beach 7551st St
Beach 7559th St
Beach 7567th St
Beach 7575th St
Beach 7583rd St
Beach 7591st St
Beach 7599th St
Beach 7607th St
Beach 7615th St
Beach 7623rd St
Beach 7631st St
Beach 7639th St
Beach 7647th St
Beach 7655th St
Beach 7663rd St
Beach 7671st St
Beach 7679th St
Beach 7687th St
Beach 7695th St
Beach 7703rd St
Beach 7711th St
Beach 7719th St
Beach 7727th St
Beach 7735th St
Beach 7743rd St
Beach 7751st St
Beach 7759th St
Beach 7767th St
Beach 7775th St
Beach 7783rd St
Beach 7791st St
Beach 7799th St
Beach 7807th St
Beach 7815th St
Beach 7823rd St
Beach 7831st St
Beach 7839th St
Beach 7847th St
Beach 7855th St
Beach 7863rd St
Beach 7871st St
Beach 7879th St
Beach 7887th St
Beach 7895th St
Beach 7903rd St
Beach 7911th St
Beach 7919th St
Beach 7927th St
Beach 7935th St
Beach 7943rd St
Beach 7951st St
Beach 7959th St
Beach 7967th St
Beach 7975th St
Beach 7983rd St
Beach 7991st St
Beach 7999th St
Beach 8007th St
Beach 8015th St
Beach 8023rd St
Beach 8031st St
Beach 8039th St
Beach 8047th St
Beach 8055th St
Beach 8063rd St
Beach 8071st St
Beach 8079th St
Beach 8087th St
Beach 8095th St
Beach 8103rd St
Beach 8111th St
Beach 8119th St
Beach 8127th St
Beach 8135th St
Beach 8143rd St
Beach 8151st St
Beach 8159th St
Beach 8167th St
Beach 8175th St
Beach 8183rd St
Beach 8191st St
Beach 8199th St
Beach 8207th St
Beach 8215th St
Beach 8223rd St
Beach 8231st St
Beach 8239th St
Beach 8247th St
Beach 8255th St
Beach 8263rd St
Beach 8271st St
Beach 8279th St
Beach 8287th St
Beach 8295th St
Beach 8303rd St
Beach 8311th St
Beach 8319th St
Beach 8327th St
Beach 8335th St
Beach 8343rd St
Beach 8351st St
Beach 8359th St
Beach 8367th St
Beach 8375th St
Beach 8383rd St
Beach 8391st St
Beach 8399th St
Beach 8407th St
Beach 8415th St
Beach 8423rd St
Beach 8431st St
Beach 8439th St
Beach 8447th St
Beach 8455th St
Beach 8463rd St
Beach 8471st St
Beach 8479th St
Beach 8487th St
Beach 8495th St
Beach 8503rd St
Beach 8511th St
Beach 8519th St
Beach 8527th St
Beach 8535th St
Beach 8543rd St
Beach 8551st St
Beach 8559th St
Beach 8567th St
Beach 8575th St
Beach 8583rd St
Beach 8591st St
Beach 8599th St
Beach 8607th St
Beach 8615th St
Beach 8623rd St
Beach 8631st St
Beach 8639th St
Beach 8647th St
Beach 8655th St
Beach 8663rd St
Beach 8671st St
Beach 8679th St
Beach 8687th St
Beach 8695th St
Beach 8703rd St
Beach 8711th St
Beach 8719th St
Beach 8727th St
Beach 8735th St
Beach 8743rd St
Beach 8751st St
Beach 8759th St
Beach 8767th St
Beach 8775th St
Beach 8783rd St
Beach 8791st St
Beach 8799th St
Beach 8807th St
Beach 8815th St
Beach 8823rd St
Beach 8831st St
Beach 8839th St
Beach 8847th St
Beach 8855th St
Beach 8863rd St
Beach 8871st St
Beach 8879th St
Beach 8887th St
Beach 8895th St
Beach 8903rd St
Beach 8911th St
Beach 8919th St
Beach 8927th St
Beach 8935th St
Beach 8943rd St
Beach 8951st St
Beach 8959th St
Beach 8967th St
Beach 8975th St
Beach 8983rd St
Beach 8991st St
Beach 8999th St
Beach 9007th St
Beach 9015th St
Beach 9023rd St
Beach 9031st St
Beach 9039th St
Beach 9047th St
Beach 9055th St
Beach 9063rd St
Beach 9071st St
Beach 9079th St
Beach 9087th St
Beach 9095th St
Beach 9103rd St
Beach 9111th St
Beach 9119th St
Beach 9127th St
Beach 9135th St
Beach 9143rd St
Beach 9151st St
Beach 9159th St
Beach 9167th St
Beach 9175th St
Beach 9183rd St
Beach 9191st St
Beach 9199th St
Beach 9207th St
Beach 9215th St
Beach 9223rd St
Beach 9231st St
Beach 9239th St
Beach 9247th St
Beach 9255th St
Beach 9263rd St
Beach 9271st St
Beach 9279th St
Beach 9287th St
Beach 9295th St
Beach 9303rd St
Beach 9311th St
Beach 9319th St
Beach 9327th St
Beach 9335th St
Beach 9343rd St
Beach 9351st St
Beach 9359th St
Beach 9367th St
Beach 9375th St
Beach 9383rd St
Beach 9391st St
Beach 9399th St
Beach 9407th St
Beach 9415th St
Beach 9423rd St
Beach 9431st St
Beach 9439th St
Beach 9447th St
Beach 9455th St
Beach 9463rd St
Beach 9471st St
Beach 9479th St
Beach 9487th St
Beach 9495th St
Beach 9503rd St
Beach 9511th St
Beach 9519th St
Beach 9527th St
Beach 9535th St
Beach 9543rd St
Beach 9551st St
Beach 9559th St
Beach 9567th St
Beach 9575th St
Beach 9583rd St
Beach 9591st St
Beach 9599th St
Beach 9607th St
Beach 9615th St
Beach 9623rd St
Beach 9631st St
Beach 9639th St
Beach 9647th St
Beach 9655th St
Beach 9663rd St
Beach 9671st St
Beach 9679th St
Beach 9687th St
Beach 9695th St
Beach 9703rd St
Beach 9711th St
Beach 9719th St
Beach 9727th St
Beach 9735th St
Beach 9743rd St
Beach 9751st St
Beach 9759th St
Beach 9767th St
Beach 9775th St
Beach 9783rd St
Beach 9791st St
Beach 9799th St
Beach 9807th St
Beach 9815th St
Beach 9823rd St
Beach 9831st St
Beach 9839th St
Beach 9847th St
Beach 9855th St
Beach 9863rd St
Beach 9871st St
Beach 9879th St
Beach 9887th St
Beach 9895th St
Beach 9903rd St
Beach 9911th St
Beach 9919th St
Beach 9927th St
Beach 9935th St
Beach 9943rd St
Beach 9951st St
Beach 9959th St
Beach 9967th St
Beach 9975th St
Beach 9983rd St
Beach 9991st St
Beach 9999th St
Beach 10007th St
Beach 10015th St
Beach 10023rd St
Beach 10031st St
Beach 10039th St
Beach 10047th St
Beach 10055th St
Beach 10063rd St
Beach 10071st St
Beach 10079th St
Beach 10087th St
Beach 10095th St
Beach 10103rd St
Beach 10111th St
Beach 10119th St
Beach 10127th St
Beach 10135th St
Beach 10143rd St
Beach 10151st St
Beach 10159th St
Beach 10167th St
Beach 10175th St
Beach 10183rd St
Beach 10191st St
Beach 10199th St
Beach 10207th St
Beach 10215th St
Beach 10223rd St
Beach 10231st St
Beach 10239th St
Beach 10247th St
Beach 10255th St
Beach 10263rd St
Beach 10271st St
Beach 10279th St
Beach 10287th St
Beach 10295th St
Beach 10303rd St
Beach 10311th St
Beach 10319th St
Beach 10327th St
Beach 10335th St
Beach 10343rd St
Beach 10351st St
Beach 10359th St
Beach 10367th St
Beach 10375th St
Beach 10383rd St
Beach 10391st St
Beach 10399th St
Beach 10407th St
Beach 10415th St
Beach 10423rd St
Beach 10431st St
Beach 10439th St
Beach 10447th St
Beach 10455th St
Beach 10463rd St
Beach 10471st St
Beach 10479th St
Beach 10487th St
Beach 10495th St
Beach 10503rd St
Beach 10511th St
Beach 10519th St
Beach 10527th St
Beach 10535th St
Beach 10543rd St
Beach 10551st St
Beach 10559th St
Beach 10567th St
Beach 10575th St
Beach 10583rd St
Beach 10591st St
Beach 10599th St
Beach 10607th St
Beach 10615th St
Beach 10623rd St
Beach 10631st St
Beach 10639th St
Beach 10647th St
Beach 10655th St
Beach 10663rd St
Beach 10671st St
Beach 10679th St
Beach 10687th St
Beach 10695th St
Beach 10703rd St
Beach 10711th St
Beach 10719th St
Beach 10727th St
Beach 10735th St
Beach 10743rd St
Beach 10751st St
Beach 10759th St
Beach 10767th St
Beach 10775th St
Beach 10783rd St
Beach 10791st St
Beach 10799th St
Beach 10807th St
Beach 10815th St
Beach 10823rd St
Beach 10831st St
Beach 10839th St
Beach 10847th St
Beach 10855th St
Beach 10863rd St
Beach 10871st St
Beach 10879th St
Beach 10887th St
Beach 10895th St
Beach 10903rd St
Beach 10911th St
Beach 10919th St
Beach 10927th St
Beach 10935th St
Beach 10943rd St
Beach 10951st St
Beach 10959th St
Beach 10967th St
Beach 10975th St
Beach 10983rd St
Beach 10991st St
Beach 10999th St
Beach 11007th St
Beach 11015th St
Beach 11023rd St
Beach 11031st St
Beach 11039th St
Beach 11047th St
Beach 11055th St
Beach 11063rd St
Beach 11071st St
Beach 11079th St
Beach 11087th St
Beach 11095th St
Beach 11103rd St
Beach 11111th St
Beach 11119th St
Beach 11127th St
Beach 11135th St
Beach 11143rd St
Beach 11151st St
Beach 11159th St
Beach 11167th St
Beach 11175th St
Beach 11183rd St
Beach 11191st St
Beach 11199th St
Beach 11207th St
Beach 11215th St
Beach 11223rd St
Beach 11231st St
Beach 11239th St
Beach 11247th St
Beach 11255th St
Beach 11263rd St
Beach 11271st St
Beach 11279th St
Beach 11287th St
Beach 11295th St
Beach 11303rd St
Beach 11311th St
Beach 11319th St
Beach 11327th St
Beach 11335th St
Beach 11343rd St
Beach 11351st St
Beach 11359th St
Beach 11367th St
Beach 11375th St
Beach 11383rd St
Beach 11391st St
Beach 11399th St
Beach 11407th St
Beach 11415th St
Beach 11423rd St
Beach 11431st St
Beach 11439th St
Beach 11447th St
Beach 11455th St
Beach 11463rd St
Beach 11471st St
Beach 11479th St
Beach 11487th St
Beach 11495th St
Beach 11503rd St
Beach 11511th St
Beach 11519th St
Beach 11527th St
Beach 11535th St
Beach 11543rd St
Beach 11551st St
Beach 11559th St
Beach 11567th St
Beach 11575th St
Beach 11583rd St
Beach 11591st St
Beach 11599th St
Beach 11607th St
Beach 11615th St
Beach 11623rd St
Beach 11631st St
Beach 11639th St
Beach 11647th St
Beach 11655th St
Beach 11663rd St
Beach 11671st St
Beach 11679th St
Beach 11687th St
Beach 11695th St
Beach 11703rd St
Beach 11711th St
Beach 11719th St
Beach 11727th St
Beach 11735th St
Beach 11743rd St
Beach 11751st St
Beach 11759th St
Beach 11767th St
Beach 11775th St
Beach 11783rd St
Beach 11791st St
Beach 11799th St
Beach 11807th St
Beach 11815th St
Beach 11823rd St
Beach 11831st St
Beach 11839th St
Beach 11847th St
Beach 11855th St
Beach 11863rd St
Beach 11871st St
Beach 11879th St
Beach 11887th St
Beach 11895th St
Beach 11903rd St
Beach 11911th St
Beach 11919th St
Beach 11927th St
Beach 11935th St
Beach 11943rd St
Beach 11951st St
Beach 11959th St
Beach 11967th St
Beach 11975th St
Beach 11983rd St
Beach 11991st St
Beach 11999th St
Beach 12007th St
Beach 12015th St
Beach 12023rd St
Beach 12031st St
Beach 12039th St
Beach 12047th St
Beach 12055th St
Beach 12063rd St
Beach 12071st St
Beach 12079th St
Beach 12087th St
Beach 12095th St
Beach 12103rd St
Beach 12111th St
Beach 12119th St
Beach 12127th St
Beach 12135th St
Beach 12143rd St
Beach 12151st St
Beach 12159th St
Beach 12167th St
Beach 12175th St
Beach 12183rd St
Beach 12191st St
Beach 12199th St
Beach 12207th St
Beach 12215th St
Beach 12223rd St
Beach 12231st St
Beach 12239th St
Beach 12247th St
Beach 12255th St
Beach 12263rd St
Beach 12271st St
Beach 12279th St
Beach 12287th St
Beach 12295th St
Beach 12303rd St
Beach 12311th St
Beach 12319th St
Beach 12327th St
Beach 12335th St
Beach 12343rd St
Beach 12351st St
Beach 12359th St
Beach 12367th St
Beach 12375th St
Beach 12383rd St
Beach 12391st St
Beach 12399th St
Beach 12407th St
Beach 12415th St
Beach 12423rd St
Beach 12431st St
Beach 12439th St
Beach 12447th St
Beach 12455th St
Beach 12463rd St
Beach 12471st St
Beach 12479th St
Beach 12487th St
Beach 12495th St
Beach 12503rd St
Beach 12511th St
Beach 12519th St
Beach 12527th St
Beach 12535th St
Beach 12543rd St
Beach 12551st St
Beach 12559th St
Beach 12567th St
Beach 12575th St
Beach 12583rd St
Beach 12591st St
Beach 12599th St
Beach 12607th St
Beach 12615th St
Beach 12623rd St
Beach 12631st St
Beach 12639th St
Beach 12647th St
Beach 12655th St
Beach 12663rd St
Beach 12671st St
Beach 12679th St
Beach 12687th St
Beach 12695th St
Beach 12703rd St
Beach 12711th St
Beach 12719th St
Beach 12727th St
Beach 12735th St
Beach 12743rd St
Beach 12751st St
Beach 12759th St
Beach 12767th St
Beach 12775th St
Beach 12783rd St
Beach 12791st St
Beach 12799th St
Beach 12807th St
Beach 12815th St
Beach 12823rd St
Beach 12831st St
Beach 12839th St
Beach 12847th St
Beach 12855th St
Beach 12863rd St
Beach 12871st St
Beach 12879th St
Beach 12887th St
Beach 12895th St
Beach 12903rd St
Beach 12911th St
Beach 12919th St
Beach 12927th St
Beach 12935th St
Beach 12943rd St
Beach 12951st St
Beach 12959th St
Beach 12967th St
Beach 12975th St
Beach 12983rd St
Beach 12991st St
Beach 12999th St
Beach 13007th St
Beach 13015th St
Beach 13023rd St
Beach 13031st St
Beach 13039th St
Beach 13047th St
Beach 13055th St
Beach 13063rd St
Beach 13071st St
Beach 13079th St
Beach 13087th St
Beach 13095th St
Beach 13103rd St
Beach 13111th St
Beach 13119th St
Beach 13127th St
Beach 13135th St
Beach 13143rd St
Beach 13151st St
Beach 13159th St
Beach 13167th St
Beach 13175th St
Beach 13183rd St
Beach 13191st St
Beach 13199th St
Beach 13207th St
Beach 13215th St
Beach 13223rd St
Beach 13231st St
Beach 13239th St
Beach 13247th St
Beach 13255th St
Beach 13263rd St
Beach 13271st St
Beach 13279th St
Beach 13287th St
Beach 13295th St
Beach 13303rd St

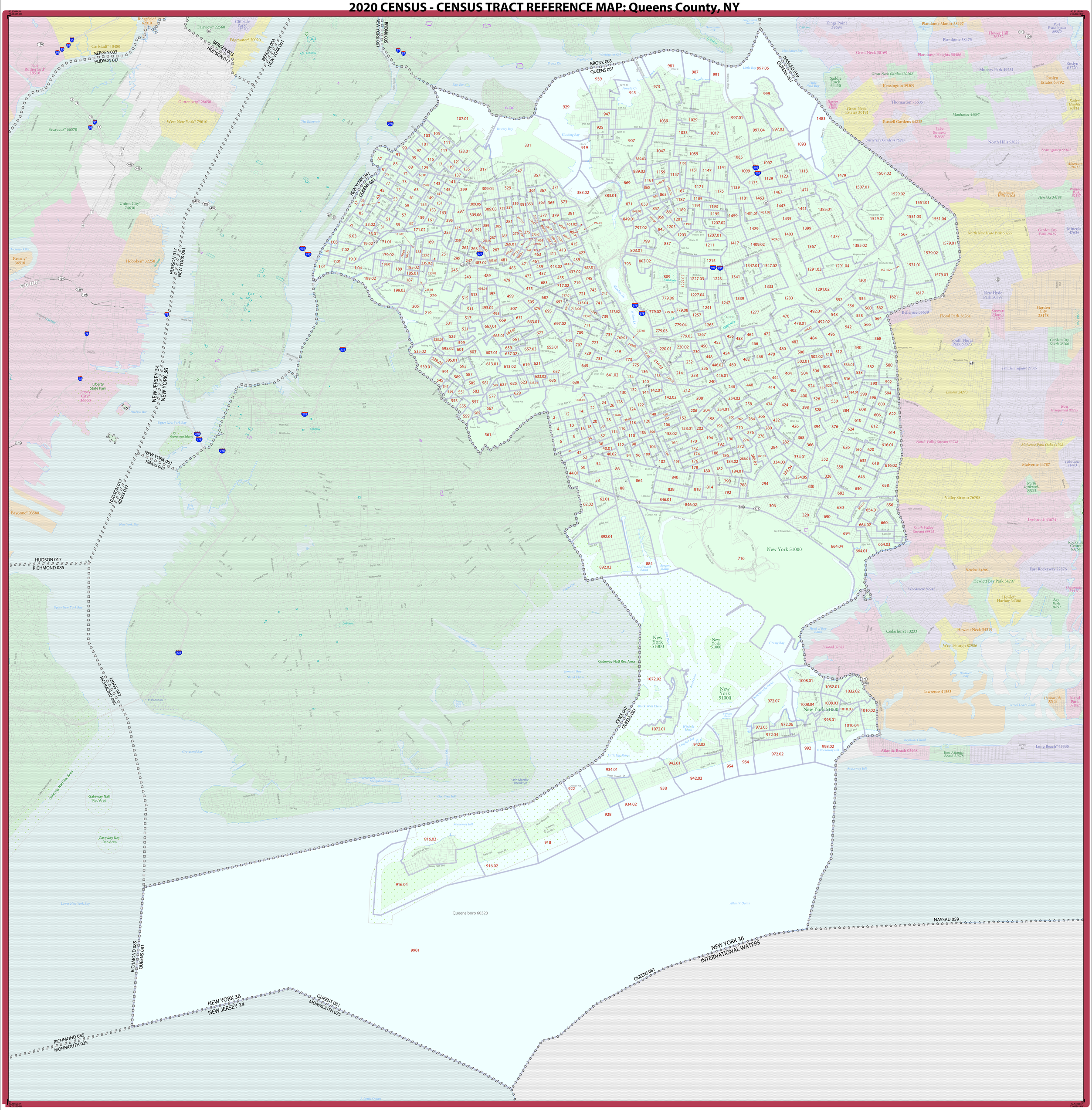
2020 CENSUS - CENSUS TRACT REFERENCE MAP: Nassau County, NY


BERGEN 003
WESTCHESTER 119
NEW YORK 36
FAIRFIELD 001
WESTCHESTER 119
CONNECTICUT 09
NEW YORK 36
FAIRFIELD 001
NASSAU 059
SUFFOLK 103
WESTCHESTER 119
NASSAU 059
SUFFOLK 103
NASSAU 059
WESTCHESTER 119
BRONX 005
BRONX 005
NASSAU 059
BRONX 005
QUEENS 081
KINGS 047
QUEENS 081
QUEENS 081
NASSAU 059
NASSAU 059
NEW YORK 36
INTERNATIONAL WATERS
SUFFOLK 103
White Plains° 81677
Greenville 30642
Hastings-on-Hudson 32710
Scarsdale 65431
Harrison 32402
Byram 10660
Rye° 64309
Eastchester 21809
Mamaroneck 44831
Tuckahoe 75583
Yonkers° 84000
Bronxville 08532
Larchmont 41333
New Rochelle° 50617
Mount Vernon° 49121
Pelham 57001
Pelham Manor 57023
North Hempstead town 53000
Sands Point 65035
Port Washington North 39531
Manhasset 43106
Port Washington 59520
Kings Point 39694
Great Neck Estates 30191
Great Neck 30169
Saddle Rock 64430
Thomaston 73605
Manhasset 44897
North Hills 53022
Flower Hill 26352
Plandome 58475
Plandome Manor 58497
Great Neck Gardens 30202
Munsey Park 68231
Kensington 39389
Plandome Heights 58486
Great Neck Plaza 30213
University Gardens 26287
Lake Success 40937
Glen Cove° 29113
Lattingtown 41432
Bayville 05034
Centre Island 13618
Mill Neck 47405
Locust Valley 43192
Oyster Bay 55992
Cove Neck 18597
Matinecock 46107
Upper Brookville 76331
Oyster Bay Cove 56011
Laurel Hollow 41487
East Norwich 22623
Sea Cliff 66047
Glen Head 29245
Glenwood Landing 29421
Old Brookville 54562
Muttontown 49330
Woodbury 82744
Roslyn Harbor 63882
Roslyn 63770
Roslyn Estates 63792
East Hills 22260
Old Westbury 54705
Brookville 10132
Jericho 38539
Syosset 72554
Plainview 58442
Asharoken 02737
Eatons Neck 23316
Caumsett State Park
Lloyd Harbor 43005
Northport 53396
Huntington Bay 37022
Centerport 13442
Fort Salonga 26946
Halesite 31445
East Northport 22612
Greenlawn 30543
Huntington 36233
Cold Spring Harbor 16958
Huntington Station 37044
Elwood 24405
Commack 17530
South Huntington 69254
West Hills 80258
Dix Hills 20687
Deer Park 19972
Brentwood 08826
Wheatley Heights 81419
Melville 46514
Wyandanch 83294
Old Bethpage 54551
Bethpage State Park
Bethpage 06387
Hicksville 24374
East Farmingdale 21985
Farmingdale 25384
North Babylon 51440
West Babylon 79246
West Islip 80302
Babylon 03408
North Lindenhurst 53198
Lindenhurst 42554
Amityville 02044
Copiague 18146
Massapequa 45986
Massapequa Park 57999
East Massapequa 22480
Seaford 66058
Wantagh 78146
Bellmore 05798
North Bellmore 51517
North Merrick 53264
Merrick 46668
Freeport 27485
Baldwin 04143
Roosevelt 63506
Malverne 44787
North Valley Stream 53748
Valley Stream 76705
South Valley Stream 68492
Lynbrook 43874
Rockville Centre 63264
East Rockaway 22876
Inwood 37583
Woodmere 82912
Lawrence 41553
Atlantic Beach 02968
East Atlantic Beach 21578
Long Beach° 43335
Point Lookout 58849
Lido Beach 42279
Barnum Island 04550
Island Park 37847
Oceanside 54441
Hewlett Bay Park 34297
Hewlett Harbor 34308
Hewlett Neck 34319
Bay Park 04891
Woodsburgh 82860
Inwood 37583
Cedarhurst 13251
New York 51000
Gateway Natl Rec Area
Hempstead town 34000
Oyster Bay town 56000
9903.01
9902
9901
9904
9903.02
5179.01
5179.02
5182.01
5178.01
5178.02
5180
5171.02
5170
5173.01
5171.01
5173.02
5172.01
5172.02
5177.01
5174
5176
5175
5181
5183
5184
5182.03
5182.04
5187
5186
5188
5197.03
5197.02
5185.01
5185.02
5195
5196.01
5197.04
5196.02
5194
5198.01
5198.02
5201
5189
5193
5199
5200.01
5190
5191
5192
3010
3011.02
3011.01
3013
3012
3001
3014
3020
3015
3016
3021.01
3017
3018
3019
3022
3021.02
3003
3004
3005
3006
3007
3008
3009.02
3009.01
3025.01
3025.02
3039
3023
3024
3034
3031.01
3033.01
3031.02
3033.02
3028
3029
3032.03
3035
3036
3037
3038
3040.01
3040.02
3041
3042.03
3042.04
3042.02
3076
3077
3086
3087
3088
3027
3032.04
3030
3026
3045
3047
3043
3044
3046
4064
4066
4073.01
4078.02
4078.01
4089
4090
4092
4203
4204.01
4204.02
4205.01
4205.02
4206
4207
4208
4209
4210
4211
4212
4213.01
4213.02
4214
4215
4216.01
4216.02
4217
4218.01
4218.02
4219.02
4220
4155
4156
4158.02
4157
4161
4160
4154.01
4154.02
4151.01
4151.02
4152.01
4152.02
4150
4149
4148
4147
4146
4140.01
4140.02
4141
4142.01
4142.02
4143.01
4143.02
4143.04
4144
4145.01
4145.02
4138.03
4138.04
4139
4153
4135
4136
4137
4131
4133
4132
4134
4130.01
4130.02
4129
4128
4126
4127
4125
4124
4123.01
4123.02
4122
4121
4120
4119.01
4119.02
4118
4117
4116
4115
4114
4113.01
4113.02
4112
4111
4110
4107
4108
4109
4106
4105
4104
4103
4102
4101
4100
4099
4098
4097
4096
4095
4094
4093
4091
4092
4083
4085
4084
4081
4082
4080
4079
4074.01
4074.02
4075.01
4075.02
4072.01
4072.02
4072.03
4072.04
4071.01
4071.02
4070
4069
4068.01
4068.02
4067.01
4067.02
4065.01
4066
4064
4063
4061
4060.01
4060.02
4062.01
4062.02
4059
4058
4057
4056
4055
4054
4053.01
4053.02
4052
4051
4050
4049.01
4049.02
4048
4046
4044
4043
4045
4047
3998
3999
4000
4001
4002
4003
4004
4005
4006
4007
4008
4009
4010
4011
4012
4013
4014
4015
4016
4017
4018
4019
4020
4021
4022
4023
4024
4025
4026
4027
4028
4029
4030
4031
4032
4033
4034
4035
4036
4037

2020 CENSUS - CENSUS TRACT REFERENCE MAP: New York County, NY


BERGEN 003
HUDSON 017
BERGEN 003
NEW YORK 061
BRONX 005
NEW YORK 061
BRONX 005
QUEENS 081
NEW YORK 061
QUEENS 081
HUDSON 017
NEW YORK 061
KINGS 047
NEW JERSEY 34
NEW YORK 36
HUDSON 017
NEW YORK 061
KINGS 047
QUEENS 081
KINGS 047
Lodi® 41100
Hackensack® 28680
Garfield® 25770
Bogota® 06490
Englewood® 21480
Englewood Cliffs® 21510
Passaic® 36550
Wood-Ridge® 82570
Hasbrouck Heights® 30420
Teterboro® 72480
Ridgefield Park® 62940
Leonia® 40020
Fort Lee® 24420
Wallington® 76490
Little Ferry® 40680
Palisades Park® 55770
Moonachie® 47700
New York 51000
Rutherford® 65280
Carlstadt® 10480
Ridgefield® 62910
Cliffside Park® 13570
Fairview® 22560
Edgewater® 20020
East Rutherford® 19510
North Arlington® 52320
Guttenberg® 28650
West New York® 79610
Secaucus® 66570
Union City® 74630
Hoboken® 32250
Kearny® 36510
Jersey City® 36000
Liberty State Park
Manhattan boro 44919
Bayonne® 03580
Upper New York Bay
New York Bay
Governors Island
Hudson River
East River
Bowery Bay
Flushing Bay
Coll/Univ
P/JDC
Palisades Interstate Park
Jerome Park Reservoir
Harlem R.
The Reservoir
The Lake
Joe Dimaggio Hwy
Brooklyn Bridge
Holland Tunl
Lincoln Tunnel (1of 3)
Lincoln Tunnel (2of 3)
Lincoln Tunnel (3of 3)
Battery Park Viaduct
Henry Hudson Bridge
Robert F. Kennedy Bridge
George Washington Bridge
Verrazano-Narrows Bridge
Throgs Neck Bridge
Whitestone Bridge
Bronx-Whitestone Bridge
Cross Bay Bridge
Marine Park Bridge
Gil Hodges Memorial Bridge
Pulaski Bridge
Kosciuszko Bridge
Queensboro Bridge
Ed Koch Queensboro Bridge
Willis Ave Bridge
Third Ave Bridge
Madison Ave Bridge
Park Ave Bridge
Alexander Hamilton Bridge
Macombs Dam Bridge
Harlem River Lift Bridge
Metro-North Railroad
Amtrak
Hackensack R.
Passaic R.
Saddle R.
Overpeck Creek
Hackensack River
Newark Bay
Kill Van Kull
Arthur Kill
Morris Canal Basin
Meadowlands
Secaucus Upper Line
Secaucus Lower Line
Bergen Arches
Palisade Ave
Bergenline Ave
Kennedy Blvd
Tonnelle Ave
Paterson Plank Rd
Broadway
Park Ave
Central Ave
Boulevard
Grand St
Main St
Washington St
Hudson St
Newark Ave
Communipaw Ave
Pavonia Ave
Jersey Ave
Manhattan Ave
Bergen Ave
Ocean Ave
Montgomery St
Sip Ave
Journal Square
Liberty Ave
Summit Ave
Kennedy Blvd East
Tonnelle Circle
Lincoln Park
Meadowlands Pkwy
Secaucus Rd
Harmon Cove
Port Imperial Blvd
Weehawken Cove
Lincoln Harbor
Hoboken Terminal
Exchange Place
Paulus Hook
Newport
Harborside
Liberty State Park
Morris Canal
Canal St
Chambers St
Houston St
Delancey St
Grand St
Broome St
Spring St
Canal St
Varick St
Hudson St
Greenwich St
Washington St
West St
Chelsea
Meatpacking District
Greenwich Village
Soho
Tribeca
Financial District
Battery Park City
Lower East Side
Chinatown
Little Italy
Nolita
East Village
Alphabet City
Stuyvesant Town
Peter Cooper Village
Gramercy Park
Flatiron District
Union Square
Greenwich Village
Washington Square Park
Meatpacking District
Chelsea
Hell's Kitchen
Midtown West
Midtown East
Murray Hill
Kips Bay
Rose Hill
Turtle Bay
Sutton Place
Tudor City
Roosevelt Island
Upper East Side
Yorkville
Lenox Hill
Carnegie Hill
Manhattanville
Hamilton Heights
Sugar Hill
Harlem
Morningside Heights
Manhattan Valley
Upper West Side
Lincoln Square
Columbus Circle
Clinton
Theater District
Times Square
Garment District
Herald Square
Koreatown
Nomad
Midtown South
Flatiron
Gramercy
Kips Bay
Murray Hill

2020 CENSUS - CENSUS TRACT REFERENCE MAP: Queens County, NY



LEGEND

SYMBOL DESCRIPTION	SYMBOL	LABEL STYLE
International		CANADA
Federal American Indian Reservation		L'ANSE RESVN 1880
Off-Reservation Trust Land		T1880
State American Indian Reservation		Tama Resvn 9400
Alaska Native Regional Corporation		NANA ANRC 52120
State (or statistically equivalent entity)		NEW YORK 36
County (or statistically equivalent entity)		ERIE 029
Minor Civil Division (MCD)[1]		Bristol town 07485
Census County Division (CCD), Census Subarea (CSA), or Unorganized Territory (UT)		Hanna CCD 91650
Consolidated City		MILFORD 47500

SYMBOL DESCRIPTION	SYMBOL	LABEL STYLE
Incorporated Place [1,2]		Davis 18100
Census Designated Place (CDP)[2]		Incline Village 35100
Census Tract[3]		33.07

DESCRIPTION	SYMBOL
Water Body	Pleasant Lake
College or University	Coll/Univ
Military	Fort Tilden
Prison or Juvenile Detention Center	P/JDC
National or State Park, Forest, or Recreation Area	Yosemite NP
Outside Subject Area	

DESCRIPTION	SYMBOL
Interstate or U.S. Highway	278
State Highway or State Road	4
Other Road	Marsh Ln
4WD Trail, Stairway, Alley, Walkway, or Ferry	
Nonvisible Boundary or Feature Not Elsewhere Classified	
Inset Area	A1

Where international, state, county, and/or MCD/CCD boundaries coincide, the map shows the boundary symbol for only the highest-ranking of these boundaries.

Geographic area names are followed by either their FIPS or census code.

1 A ' ° ' following an MCD name denotes a false MCD. A ' ° ' following a place name indicates that a false MCD exists with the same name and FIPS code as the place; the false MCD label is not shown.

2 Place label color corresponds to the place fill color.

3 Census tracts are identified by an up to four-digit integer number and may have an optional two-digit suffix; for example 23 or 1457.02. The census tract codes consist of six digits with an implied decimal between the fourth and fifth digit corresponding to the basic census tract number, but with leading zeros, and trailing zeros for census tracts without a suffix. The tract number examples above would have codes of 002300 and 145702, respectively.

Due to space limitations, some road names, along with other feature and geography names on the map, may not be shown.

0 1 2 3 4 5 Kilometers
0 0.8 1.6 2.4 3.2 4 Miles
The plotted map scale is 1:42,000

N W E S

All legal boundaries and names are as of January 1, 2020. The boundaries shown on this map are for Census Bureau statistical data collection and tabulation purposes only; their depiction and designation for statistical purposes does not constitute a determination of jurisdictional authority or rights of ownership or entitlement.

Geographic Vintage: 2020 Census (reference date: January 1, 2020)
Data Source: U.S. Census Bureau's MAF/TIGER database (TAB20)
Map Created by Geography Division: January 06, 2021

U.S. DEPARTMENT OF COMMERCE U.S. Census Bureau

Projection: Albers Equal Area Conic
Datum: NAD 83
Spheroid: GRS 80
1st Standard Parallel: 41 14 01
2nd Standard Parallel: 44 15 33
Central Meridian: -75 46 13
Latitude of Projection's Origin: 40 28 38
False Easting: 0
False Northing: 0

Sheet 1 of 1 PARENT sheets
Total Sheets: 1 (Index 0; Parent 1; Inset 0)

NAME: Queens County (081)
ENTITY TYPE: County or statistically equivalent entity
ST: New York (36)

2020 CENSUS TRACT REF MAP (PARENT)
Sheet ID: 249936081001

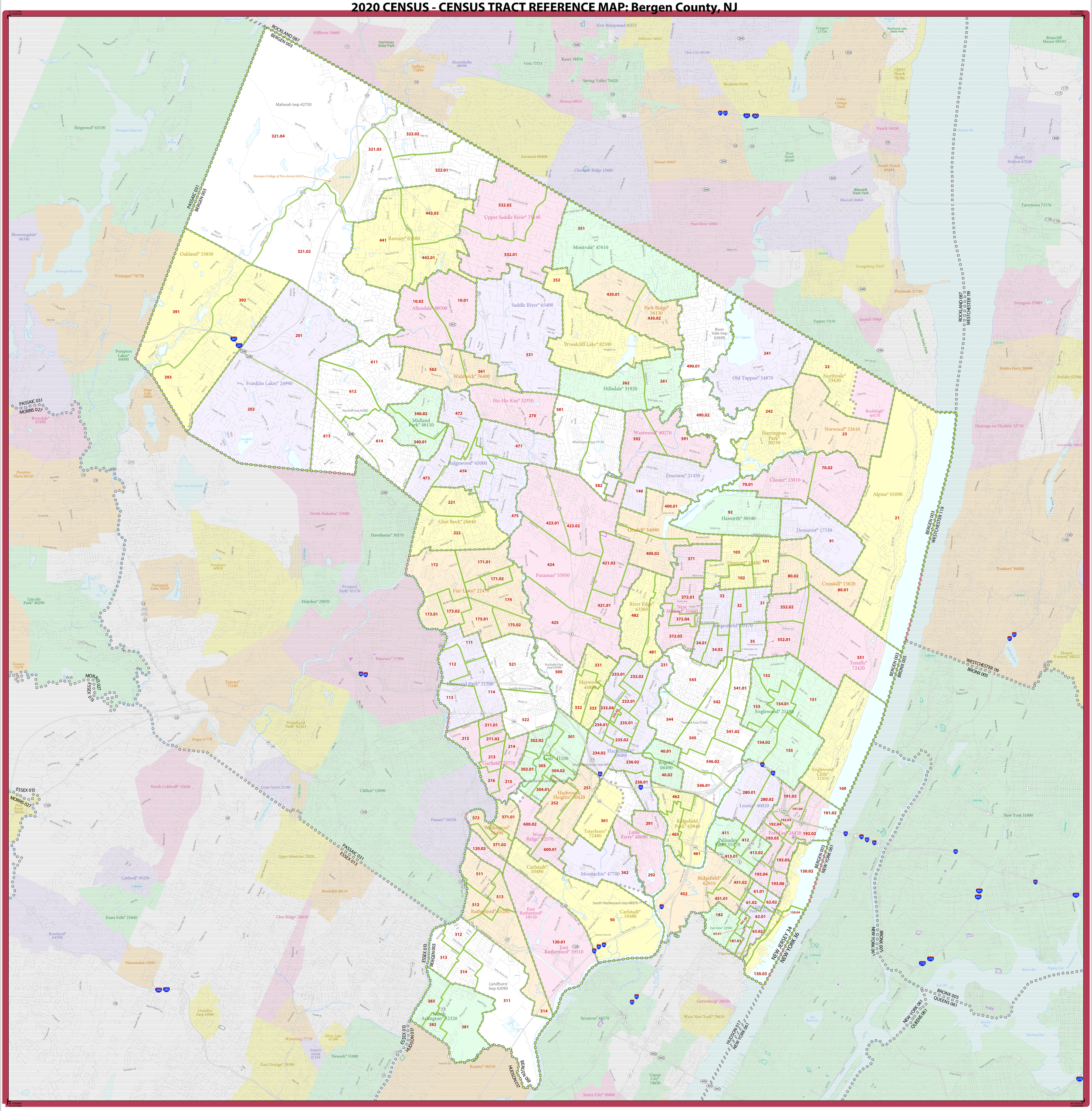
United States® Census 2020

2020 CENSUS - CENSUS TRACT REFERENCE MAP: Richmond County, NY

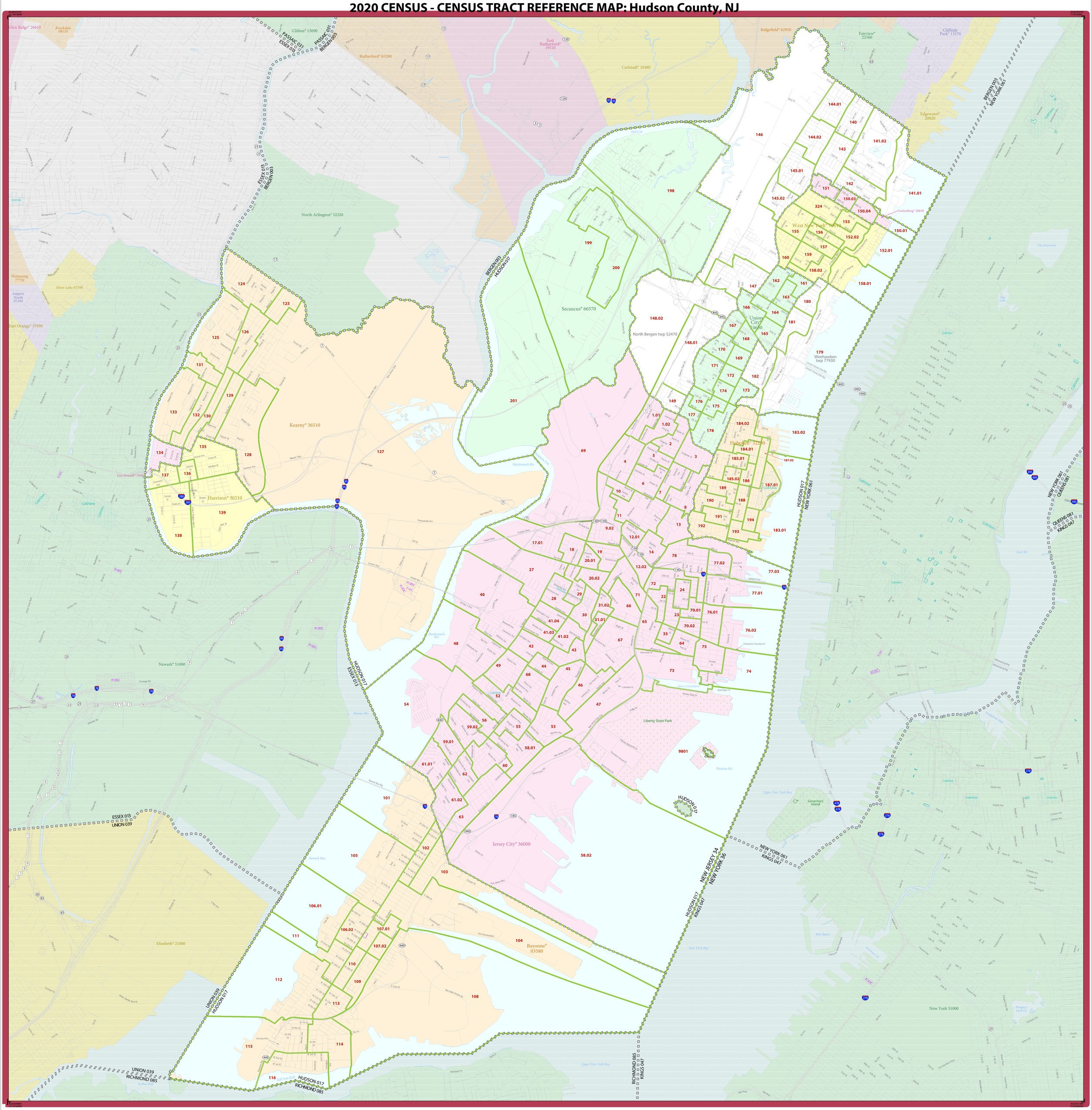
LEGEND

SYMBOL DESCRIPTION	SYMBOL	LABEL STYLE
International	☆ ☆ ☆ ☆ ☆ ☆	CANADA
Federal American Indian Reservation	★ ★ ★

2020 CENSUS - CENSUS TRACT REFERENCE MAP: Bergen County, NJ


ROCKLAND 087
BERGEN 003
PASSAIC 031
BERGEN 003
ROCKLAND 087
WESTCHESTER 119
PASSAIC 031
MORRIS 027
ESSEX 013
MORRIS 027
PASSAIC 031
ESSEX 013
ESSEX 013
HUDSON 017
ESSEX 013
BERGEN 003
HUDSON 017
BERGEN 003
BERGEN 003
WESTCHESTER 119
BERGEN 003
BRONX 005
WESTCHESTER 119
BRONX 005
HUDSON 017
NEW YORK 061
NEW JERSEY 34
NEW YORK 36
BRONX 005
NEW YORK 061
BRONX 005
QUEENS 081
NEW YORK 081
QUEENS 081
Mahwah twp 42750
Ramapo College of New Jersey 61632
Oakland° 53850
Wanaque° 76730
Ringwood° 63150
Bloomingdale° 06340
Pompton Lakes° 60090
Riverdale° 63300
Franklin Lakes° 24990
Hillburn 34660
Harriman State Park
Suffern 71894
Montebello 48090
Viola 77574
New Hempstead 50353
Kaser 38934
Spring Valley 70420
Monsey 48010
Hillcrest 34693
New City 50100
Congers 17739
Rockland Lake State Park
Bardonia 04396
Upper Nyack 76386
Valley Cottage 76661
Nyack 54100
Hudson Rv
Briarcliff Manor 08103
Sleepy Hollow 67638
Tarrytown 73176
Airmont 00408
Nanuet 49407
Chestnut Ridge 15400
West Nyack 80599
South Nyack 69441
Blauvelt State Park
Blauvelt 06860
Pearl River 56902
Orangeburg 55167
Piermont 57749
Sparkill 70068
Tappan 73154
Irvington 37803
Dobbs Ferry 20698
Ardsley 02506
Hastings-on-Hudson 32710
Greenville 30642
Ramsey° 61580
Upper Saddle River° 75540
Montvale° 47610
Allendale° 00700
Saddle River° 65400
Park Ridge° 56130
Woodcliff Lake° 82300
River Vale twp 63690
Old Tappan° 54870
Waldwick° 76400
Hillsdale° 31920
Ho-Ho-Kus° 32310
Midland Park° 46110
Northvale° 53430
Rockleigh° 64170
Norwood° 53610
Harrington Park° 30150
Pines Lake 58860
Wyckoff twp 83050
Franklin Lk
Ridgewood° 63000
Glen Rock° 26640
Hawthorne° 30570
North Haledon° 53040
Prospect Park° 61170
Haledon° 29070
Peakness 60810
Packanack Lake 55620
Lincoln Park° 40290
Pompton Plains 60120
Point View Reservoir
Paterson° 57000
Totowa° 73140
Towaco 73170
Fairfield° 21300
Woodland Park° 82423
Singac 67770
North Caldwell° 52620
Great Notch 27390
Clifton° 13690
Passaic° 56550
Wallington° 76490
Wood-Ridge° 22570
Carlstadt° 10480
Rutherford° 65280
East Rutherford° 19510
Lyndhurst twp 42090
North Arlington° 52320
Kearny° 36510
Newark° 51000
East Orange° 19390
Brookdale 08110
Upper Montclair 25020
Caldwell° 09250
Essex Fells° 21840
Roseland° 64590
Pleasantdale 59385
Llewellyn Park 40990
Watsessing 77750
Silver Lake 67590
Anpere North 01184
Glen Ridge° 26610
Paramus° 55950
Fair Lawn° 22470
Saddle Brook twp 65340
Rochelle Park twp 63990
Maywood° 44880
Hackensack° 26680
Lodi° 41100
South Hackensack twp 68970
Teaneck twp 72360
Bogota° 06490
Hasbrouck Heights° 30420
Teterboro° 72480
Little Ferry° 40680
Moonachie° 47700
Ridgefield Park° 62940
Ridgefield° 62910
Palisades Park° 55270
Fairview° 22560
Edgewater° 22230
Leonia° 40020
Fort Lee° 24420
Englewood Cliffs° 21510
Englewood° 21480
Tenafly° 72420
Cresskill° 15820
Demarest° 17530
Closter° 13810
Alpine° 01090
Haworth° 30540
Oradell° 54990
Dumont° 18400
River Edge° 63360
New Milford° 51660
Bergenfield° 05170
Emerson° 21450
Jersey City° 36000
Secaucus° 66570
Guttenberg° 28650
West New York° 79610
Union City° 74630
Weehawken° 80650
Edgewater Park 23570
Yonkers° 84000
Mount Vernon° 49121
New York 51000
Tallman Mountain State Park
Palisades Interstate Park
Hudson Rv
Bronx Rv
Pugsley Crk
Flushing Bay
Saddle Rv
Ho-Ho-Kus Brook
Saddle Rv
Overpeck Crk
Hackensack Rv
Passaic Rv
Pascack Brook
Saddle Rv
Coles Brook
Pascack Brook
Hohokus Brook
Saddle Rv
Overpeck Crk
Hackensack Rv
Passaic Rv

2020 CENSUS - CENSUS TRACT REFERENCE MAP: Hudson County, NJ



LEGEND

SYMBOL DESCRIPTION	SYMBOL	LABEL STYLE
International	☆ ☆ ☆ ☆ ☆ ☆	CANADA
Federal American Indian Reservation		L'ANSE RESVN 1880
Off-Reservation Trust Land		T1880
State American Indian Reservation		Tama Resvn 9400
Alaska Native Regional Corporation	▼ ▲ ▼ ▲ ▼ ▲ ▼	NANA ANRC 52120
State (or statistically equivalent entity)		NEW YORK 36
County (or statistically equivalent entity)		ERIE 029
Minor Civil Division (MCD)[1]	✿ ✿ ✿ ✿ ✿ ✿	Bristol town 07485
Census County Division (CCD), Census Subarea (CSA), or Unorganized Territory (UT)	✿ ✿ ✿ ✿ ✿ ✿	Hanna CCD 91650
Consolidated City	⊙ ⊙ ⊙ ⊙ ⊙ ⊙	MILFORD 47500

SYMBOL DESCRIPTION	SYMBOL	LABEL STYLE
Incorporated Place [1,2]		Davis 18100
Census Designated Place (CDP) [2]		Incline Village 35100
Census Tract [3]		33.07

DESCRIPTION	SYMBOL
Water Body	Pleasant Lake
College or University	Coll/Univ
Military	Fort Belvoir
Prison or Juvenile Detention Center	P/JDC
National or State Park, Forest, or Recreation Area	Yosemite NP
Outside Subject Area	

DESCRIPTION	SYMBOL
Interstate or U.S. Highway	2
State Highway or State Road	4
Other Road	Marsh Ln
4WD Trail, Stairway, Alley, Walkway, or Ferry	
Nonvisible Boundary or Feature Not Elsewhere Classified	
Inset Area	A1

Where international, state, county, and/or MCD/CCD boundaries coincide, the map shows the boundary symbol for only the highest-ranking of these boundaries.

Geographic area names are followed by either their FIPS or census code.

1 A '*' following an MCD name denotes a false MCD. A '*' following a place name indicates that a false MCD exists with the same name and FIPS code as the place; the false MCD label is not shown.

2 Place label color corresponds to the place fill color.

3 Census tracts are identified by an up to four-digit integer number and may have an optional two-digit suffix; for example 23 or 1457.02. The census tract codes consist of six digits with an implied decimal between the fourth and fifth digit corresponding to the basic census tract number, but with leading zeros, and trailing zeros for census tracts without a suffix. The tract number examples above would have codes of 002300 and 145702, respectively.

Due to space limitations, some road names, along with other feature and geography names on the map, may not be shown.

0 0.7 1.4 2.1 2.8 3.5 Kilometers
0 0.4 0.8 1.2 1.6 2 Miles
The plotted map scale is 1:23,345

N W E S

All legal boundaries and names are as of January 1, 2020. The boundaries shown on this map are for Census Bureau statistical data collection and tabulation purposes only; their depiction and designation for statistical purposes does not constitute a determination of jurisdictional authority or rights of ownership or entitlement.

Geographic Vintage: 2020 Census (reference date: January 1, 2020)
Data Source: U.S. Census Bureau's MAF/TIGER database (TAB20)
Map Created by Geography Division: January 05, 2021

U.S. DEPARTMENT OF COMMERCE U.S. Census Bureau

Projection: Albers Equal Area Conic
Datum: NAD 83
Spheroid: GRS 80
1st Standard Parallel: 39 13 00
2nd Standard Parallel: 40 55 45
Central Meridian: -74 43 45
Latitude of Projection's Origin: 38 47 18
False Easting: 0
False Northing: 0

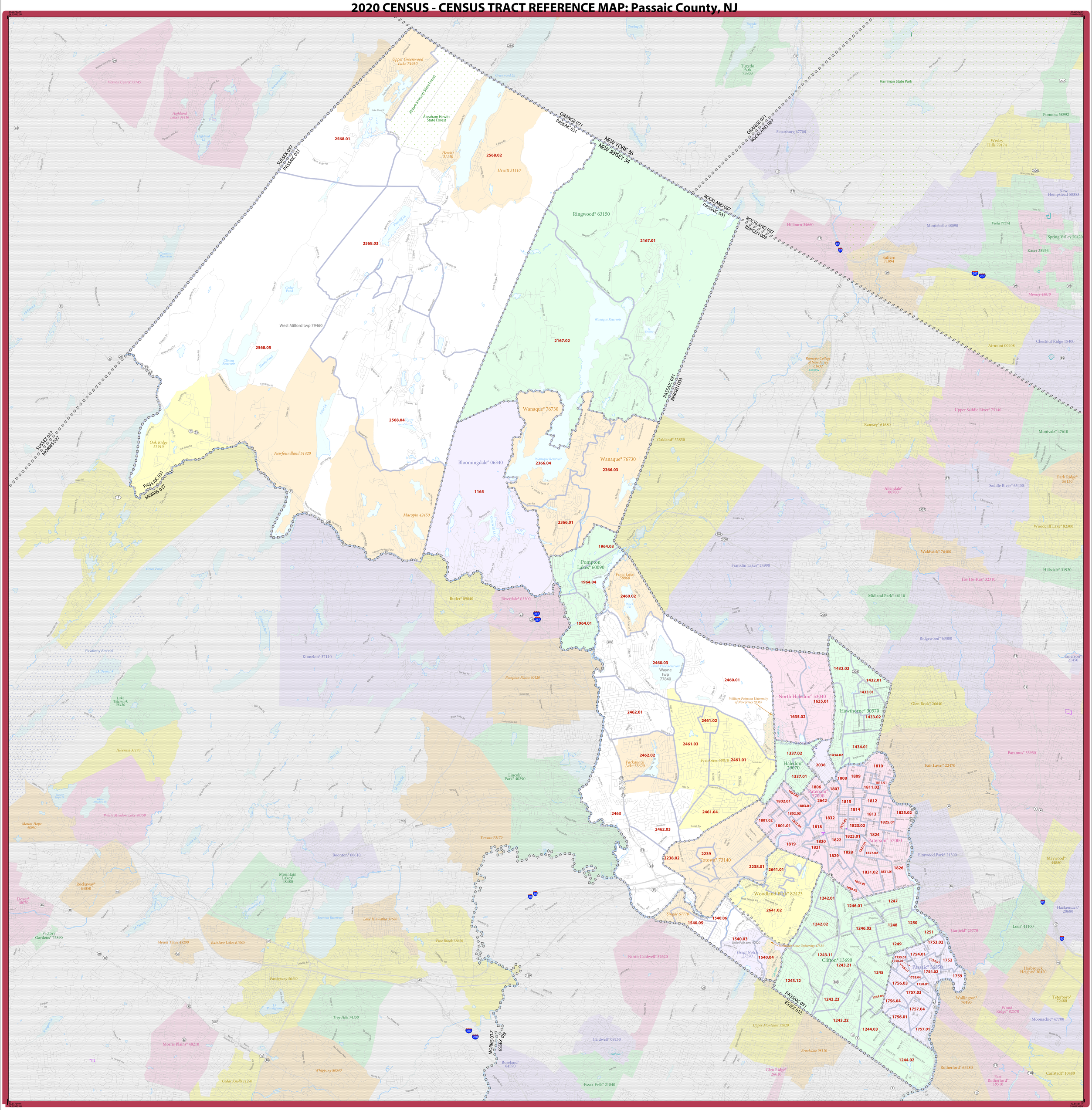
Sheet 1 of 1 PARENT sheets
Total Sheets: 1 (Index 0; Parent 1; Inset 0)

NAME: Hudson County (017)
ENTITY TYPE: County or statistically equivalent entity
ST: New Jersey (34)

2020 CENSUS TRACT REF MAP (PARENT)
Sheet ID: 249634017001

United States® Census 2020

2020 CENSUS - CENSUS TRACT REFERENCE MAP: Passaic County, NJ



LEGEND

SYMBOL DESCRIPTION	SYMBOL	LABEL STYLE
International	☆ ☆ ☆ ☆ ☆ ☆	CANADA
Federal American Indian Reservation		L'ANSE RESVN 1880
Off-Reservation Trust Land		T1880
State American Indian Reservation		Tama Resvn 9400
Alaska Native Regional Corporation	▼ ▲ ▼ ▲ ▼ ▲ ▼	*NANA ANRC 52120*
State (or statistically equivalent entity)		NEW YORK 36
County (or statistically equivalent entity)		ERIE 029
Minor Civil Division (MCD)[1]	○ ○ ○ ○ ○ ○	Bristol town 07485
Census County Division (CCD), Census Subarea (CSA), or Unorganized Territory (UT)	○ ○ ○ ○ ○ ○	*Hanna CCD 91650*
Consolidated City	⊙ ⊙ ⊙ ⊙ ⊙ ⊙	MILFORD 47500

SYMBOL DESCRIPTION	SYMBOL	LABEL STYLE
Incorporated Place [1,2]		Davis 18100
Census Designated Place (CDP)[2]		*Incline Village 35100*
Census Tract [3]		33.07

DESCRIPTION	SYMBOL
Water Body	*Pleasant Lake*
College or University	Coll/Univ
Military	Fort Belvoir
Prison or Juvenile Detention Center	P/JDC
National or State Park, Forest, or Recreation Area	Yosemite NP
Outside Subject Area	

DESCRIPTION	SYMBOL
Interstate or U.S. Highway	80 2
State Highway or State Road	4
Other Road	Marsh Ln
4WD Trail, Stairway, Alley, Walkway, or Ferry	
Nonvisible Boundary or Feature Not Elsewhere Classified	
Inset Area	A1

Where international, state, county, and/or MCD/CCD boundaries coincide, the map shows the boundary symbol for only the highest-ranking of these boundaries.

Geographic area names are followed by either their FIPS or census code.

1 A '*' following an MCD name denotes a false MCD. A '*' following a place name indicates that a false MCD exists with the same name and FIPS code as the place; the false MCD label is not shown.

2 Place label color corresponds to the place fill color.

3 Census tracts are identified by an up to four-digit integer number and may have an optional two-digit suffix; for example 23 or 1457.02. The census tract codes consist of six digits with an implied decimal between the fourth and fifth digit corresponding to the basic census tract number, but with leading zeros, and trailing zeros for census tracts without a suffix. The tract number examples above would have codes of 002300 and 145702, respectively.

Due to space limitations, some road names, along with other feature and geography names on the map, may not be shown.

0 1 2 3 4 5 Kilometers
0 0.9 1.8 2.7 3.6 4.5 Miles

The plotted map scale is 1:48,963

N W E S

All legal boundaries and names are as of January 1, 2020. The boundaries shown on this map are for Census Bureau statistical data collection and tabulation purposes only; their depiction and designation for statistical purposes does not constitute a determination of jurisdictional authority or rights of ownership or entitlement.

Geographic Vintage: 2020 Census (reference date: January 1, 2020)
Data Source: U.S. Census Bureau's MAF/TIGER database (TAB20)
Map Created by Geography Division: January 05, 2021

U.S. DEPARTMENT OF COMMERCE U.S. Census Bureau

Projection: Albers Equal Area Conic
Datum: NAD 83
Spheroid: GRS 80
1st Standard Parallel: 39 13 00
2nd Standard Parallel: 40 55 45
Central Meridian: -74 43 45
Latitude of Projection's Origin: 38 47 18
False Easting: 0
False Northing: 0

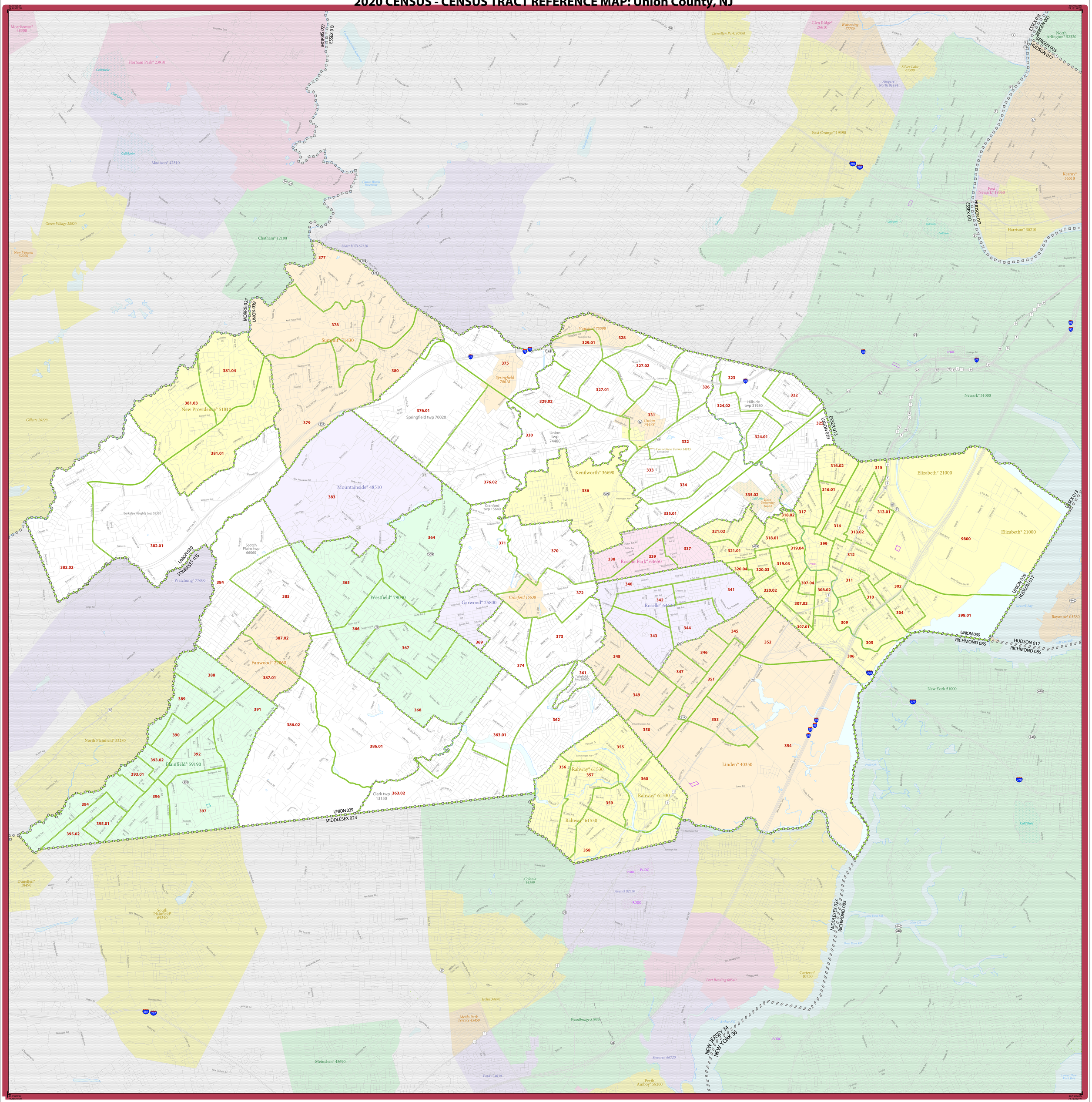
Sheet 1 of 1 PARENT sheets
Total Sheets: 1 (Index 0; Parent 1; Inset 0)

NAME: Passaic County (031)
ENTITY TYPE: County or statistically equivalent entity
ST: New Jersey (34)

United States® Census 2020

2020 CENSUS TRACT REF MAP (PARENT)
Sheet ID: 249634031001

2020 CENSUS - CENSUS TRACT REFERENCE MAP: Union County, NJ



LEGEND

SYMBOL DESCRIPTION	SYMBOL	LABEL STYLE
International	☆ ☆ ☆ ☆ ☆ ☆	CANADA
Federal American Indian Reservation		L'ANSE RESVN 1880
Off-Reservation Trust Land		T1880
State American Indian Reservation		Tama Resvn 9400
Alaska Native Regional Corporation		*NANA ANRC 52120*
State (or statistically equivalent entity)		NEW YORK 36
County (or statistically equivalent entity)		ERIE 029
Minor Civil Division (MCD)[1]		Bristol town 07485
Census County Division (CCD), Census Subarea (CSA), or Unorganized Territory (UT)		*Hanna CCD 91650*
Consolidated City		MILFORD 47500

SYMBOL DESCRIPTION	SYMBOL	LABEL STYLE
Incorporated Place [1,2]		Davis 18100
Census Designated Place (CDP) [2]		*Incline Village 35100*
Census Tract [3]		33.07

DESCRIPTION	SYMBOL
Water Body	Pleasant Lake
College or University	Coll/Univ
Military	Fort Belvoir
Prison or Juvenile Detention Center	PJDC
National or State Park, Forest, or Recreation Area	Yosemite NP
Outside Subject Area	

DESCRIPTION	SYMBOL
Interstate or U.S. Highway	78 2
State Highway or State Road	4
Other Road	Marsh Ln
4WD Trail, Stairway, Alley, Walkway, or Ferry	
Nonvisible Boundary or Feature Not Elsewhere Classified	
Inset Area	A1

Where international, state, county, and/or MCD/CCD boundaries coincide, the map shows the boundary symbol for only the highest-ranking of these boundaries.

Geographic area names are followed by either their FIPS or census code.

1 A '*' following an MCD name denotes a false MCD. A '*' following a place name indicates that a false MCD exists with the same name and FIPS code as the place; the false MCD label is not shown.

2 Place label color corresponds to the place fill color.

3 Census tracts are identified by an up to four-digit integer number and may have an optional two-digit suffix; for example 23 or 1457.02. The census tract codes consist of six digits with an implied decimal between the fourth and fifth digit corresponding to the basic census tract number, but with leading zeros, and trailing zeros for census tracts without a suffix. The tract number examples above would have codes of 002300 and 145702, respectively.

Due to space limitations, some road names, along with other feature and geography names on the map, may not be shown.

0 0.9 1.8 2.7 3.6 4.5 Kilometers
0 0.6 1.2 1.8 2.4 3 Miles

The plotted map scale is 1:32,184

N W E S

All legal boundaries and names are as of January 1, 2020. The boundaries shown on this map are for Census Bureau statistical data collection and tabulation purposes only; their depiction and designation for statistical purposes does not constitute a determination of jurisdictional authority or rights of ownership or entitlement.

Geographic Vintage: 2020 Census (reference date: January 1, 2020)
Data Source: U.S. Census Bureau's MAF/TIGER database (TAB20)
Map Created by Geography Division: January 05, 2021

U.S. DEPARTMENT OF COMMERCE U.S. Census Bureau

Projection: Albers Equal Area Conic
Datum: NAD 83
Spheroid: GRS 80
1st Standard Parallel: 39 13 00
2nd Standard Parallel: 40 55 45
Central Meridian: -74 43 45
Latitude of Projection's Origin: 38 47 18
False Easting: 0
False Northing: 0

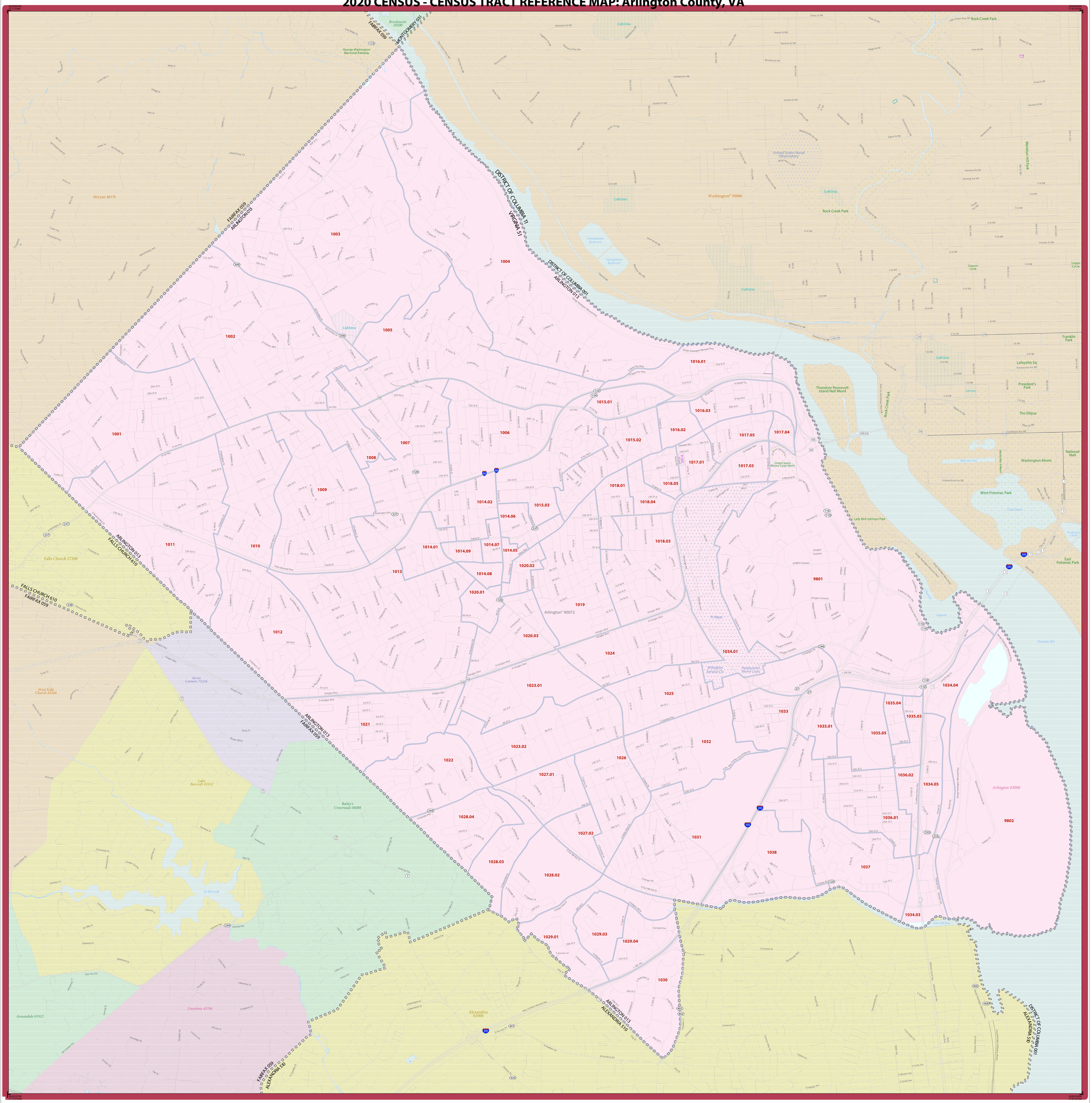
Sheet 1 of 1 PARENT sheets
Total Sheets: 1 (Index 0; Parent 1; Inset 0)

NAME: Union County (039)
ENTITY TYPE: County or statistically equivalent entity
ST: New Jersey (34)

2020 CENSUS TRACT REF MAP (PARENT)
Sheet ID: 249634039001

United States® Census 2020

2020 CENSUS - CENSUS TRACT REFERENCE MAP: Arlington County, VA


FAIRFAX 059
MONTGOMERY 031
DISTRICT OF COLUMBIA 11
VIRGINIA 51
DISTRICT OF COLUMBIA 001
ARLINGTON 013
FAIRFAX 059
ARLINGTON 013
FALLS CHURCH 610
FALLS CHURCH 610
FAIRFAX 059
ARLINGTON 013
FAIRFAX 059
FAIRFAX 059
ALEXANDRIA 510
ARLINGTON 013
ALEXANDRIA 510
DISTRICT OF COLUMBIA 001
ALEXANDRIA 510
Brookmont 10500
McLean 48376
Washington° 50000
Arlington° 90072
Alexandria 01000
Falls Church 27200
Seven Corners 71216
West Falls Church 84368
Lake Barcroft 43352
Bailey's Crossroads 04088
Lk Barcroft
Annandale 01912
Lincolnia 45784
Arlington 03000
Rock Creek Park
Meridian Hill Park
United States Naval Observatory
Georgetown Reservoir
Coll/Univ
Dupont Circle
Logan Circle
Franklin Park
Lafayette Sq
President's Park
The Ellipse
Theodore Roosevelt Island Natl Meml
National Mall
Washington Mnmt
West Potomac Park
Lady Bird Johnson Park
East Potomac Park
Tidal Basin
Potomac Riv
Arlington Cemetery
Ft Myer
Arlington Service Ctr
Headquarters Marine Corps
United States Marine Corps Meml
Pentagon
George Washington Memorial Pkwy
Lee Hwy
Columbia Pike
Glebe Rd
Washington Blvd
Arlington Blvd
Custis Memorial Pkwy
Fairfax Dr
Wilson Blvd
Langston Blvd
Military Rd
Little Falls Rd
Old Dominion Dr
Chain Bridge Rd
Key Blvd
Wisconsin Ave
Connecticut Ave
Massachusetts Ave
Rock Creek Church Rd
Rock Creek Pkwy
Whitehurst Fwy
Canal Rd
Foxhall Rd
Reservoir Rd
Glover Archbold Trail
Arizona Ave
Nebraska Ave
Mass Ave
Embassy Row
Dumbarton Oaks
Oak Hill Cemetery
Rock Creek Cemetery
Columbia Rd
Adams Mill Rd
Harvard St
Irving St
Park Rd
Monroe St
Newton St
Otis Pl
Ordway St
Cathedral Ave
Garfield St
Calvert St
Woodley Rd
Connecticut Ave
Columbia Rd
Belmont Rd
Kalorama Rd
Wyoming Ave
Massachusetts Ave
Florida Ave
Q St
R St
S St
T St
U St
V St
Corcoran St
Swann St
Riggs Pl
Hillyer Pl
Sheridan Circle
Scott Circle
Thomas Circle
Meridian Pl
Mt Pleasant St
Lamont St
Monroe St
Otis St
Irving St
Warren St
Park Rd
Kenyon St
Harvard St
Girard St
Fairmont St
Euclid St
Florida Ave
Wyoming Ave
Kalorama Rd
Belmont Rd
Columbia Rd
Adams Mill Rd
Calvert St
Cathedral Ave
Garfield St
Woodley Rd
Newark St
Macomb St
Ordway St
Porter St
Quebec St
Rock Creek Church Rd
Rock Creek Pkwy
Rock Creek Park
Beach Dr
Oregon Ave
Military Rd
Nebraska Ave
Linnean Ave
Connecticut Ave
Broad Branch Rd
Chevy Chase Pkwy
Chevy Chase Cir
Chevy Chase Blvd
Western Ave
Jones Mill Rd
Oregon Ave
Broad Branch Rd
Linnean Ave
Connecticut Ave
Nebraska Ave
Military Rd
Rock Creek Church Rd
Rock Creek Pkwy
Rock Creek Park
Beach Dr

2020 CENSUS - CENSUS TRACT REFERENCE MAP: Fairfax city, VA

38.879534N
77.334927W

38.879312N
77.267431W

38.826321N
77.339452W

38.825126N
77.269004W

Oakton 58472

Merrifield 51192

Fair Oaks 26875

George Mason 30618

Braddock 09072

Mantua 49144

Long Branch 46760

Kings Park West 42680

Fairfax 26496

Fairfax city" 93507

3001

3002

3003

3004

3005

Coll/Univ

P/JDC

FAIRFAX 059
FAIRFAX 600

LEGEND

SYMBOL DESCRIPTION	SYMBOL	LABEL STYLE
International	☆ ☆ ☆ ☆ ☆ ☆	CANADA
Federal American Indian Reservation		L'ANSE RESVN 1880
Off-Reservation Trust Land		T1880
State American Indian Reservation		Tama Resvn 9400
Alaska Native Regional Corporation	▼ ▲ ▼ ▲ ▼ ▲ ▼	NANA ANRC 52120
State (or statistically equivalent entity)		NEW YORK 36
County (or statistically equivalent entity)		ERIE 029
Minor Civil Division (MCD)[1]	✿ ✿ ✿ ✿ ✿ ✿	Bristol town 07485
Census County Division (CCD), Census Subarea (CSA), or Unorganized Territory (UT)	✿ ✿ ✿ ✿ ✿ ✿	Hanna CCD 91650
Consolidated City	⊙ ⊙ ⊙ ⊙ ⊙ ⊙	MILFORD 47500

SYMBOL DESCRIPTION	SYMBOL	LABEL STYLE
Incorporated Place [1,2]		Davis 18100
Census Designated Place (CDP) [2]		Incline Village 35100
Census Tract [3]		33.07

DESCRIPTION	SYMBOL
Water Body	Pleasant Lake
College or University	Coll/Univ
Military	Fort Belvoir
Prison or Juvenile Detention Center	P/JDC
National or State Park, Forest, or Recreation Area	Yosemite NP
Outside Subject Area	

DESCRIPTION	SYMBOL
Interstate or U.S. Highway	95 / 2
State Highway	4
Other Road	Marsh Ln
4WD Trail, Stairway, Alley, Walkway, or Ferry	
Nonvisible Boundary or Feature Not Elsewhere Classified	
Inset Area	A1

Where international, state, county, and/or MCD/CCD boundaries coincide, the map shows the boundary symbol for only the highest-ranking of these boundaries.

Geographic area names are followed by either their FIPS or census code.

1 A '*' following an MCD name denotes a false MCD. A '*' following a place name indicates that a false MCD exists with the same name and FIPS code as the place; the false MCD label is not shown.

2 Place label color corresponds to the place fill color.

3 Census tracts are identified by an up to four-digit integer number and may have an optional two-digit suffix; for example 23 or 1457.02. The census tract codes consist of six digits with an implied decimal between the fourth and fifth digit corresponding to the basic census tract number, but with leading zeros, and trailing zeros for census tracts without a suffix. The tract number examples above would have codes of 002300 and 145702, respectively.

Due to space limitations, some road names, along with other feature and geography names on the map, may not be shown.

0 0.2 0.4 0.6 0.8 1 Kilometers
0 0.1 0.2 0.3 0.4 0.5 Miles

The plotted map scale is 1:6,685

N
W E
S

All legal boundaries and names are as of January 1, 2020. The boundaries shown on this map are for Census Bureau statistical data collection and tabulation purposes only; their depiction and designation for statistical purposes does not constitute a determination of jurisdictional authority or rights of ownership or entitlement.

Geographic Vintage: 2020 Census (reference date: January 1, 2020)
Data Source: U.S. Census Bureau's MAF/TIGER database (TAB20)
Map Created by Geography Division: January 08, 2021

U.S. DEPARTMENT OF COMMERCE U.S. Census Bureau

Projection: Albers Equal Area Conic
Datum: NAD 83
Spheroid: GRS 80
1st Standard Parallel: 37 01 51
2nd Standard Parallel: 38 58 44
Central Meridian: -79 25 16
Latitude of Projection's Origin: 36 32 38
False Easting: 0
False Northing: 0

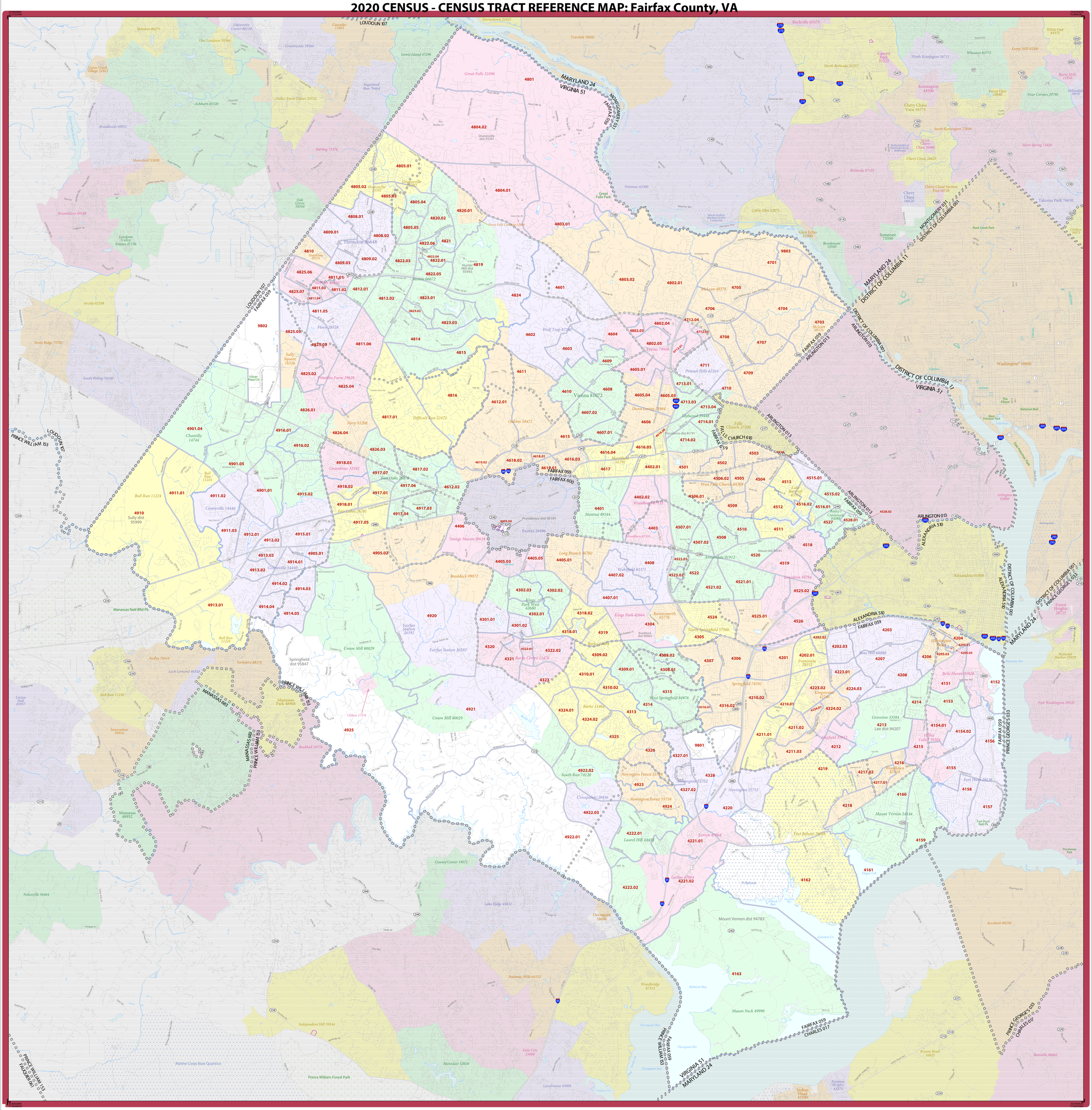
Sheet 1 of 1 PARENT sheets
Total Sheets: 1 (Index 0; Parent 1; Inset 0)

NAME: Fairfax city (600)
ENTITY TYPE: County or statistically equivalent entity
ST: Virginia (51)

2020 CENSUS TRACT REF MAP (PARENT)
Sheet ID: 249751600001

United States® Census 2020

2020 CENSUS - CENSUS TRACT REFERENCE MAP: Fairfax County, VA



LEGEND

SYMBOL DESCRIPTION	SYMBOL	LABEL STYLE
International	☆ ☆ ☆ ☆ ☆ ☆	CANADA
Federal American Indian Reservation		L'ANSE RESVN 1880
Off-Reservation Trust Land		T1880
State American Indian Reservation		Tama Resvn 9400
Aluska Native Regional Corporation		NANA ANRC 52120
State (or statistically equivalent entity)		NEW YORK 36
County (or statistically equivalent entity)		ERIE 029
Minor Civil Division (MCD) [1]		Bristol town 07485
Census County Division (CCD), Census Subarea (CSA), or Unorganized Territory (UT)		Hanna CCD 91650
Consolidated City		MILFORD 47500

SYMBOL DESCRIPTION	SYMBOL	LABEL STYLE
Incorporated Place [1,2]		Davis 18100
Census Designated Place (CDP) [2]		Incline Village 35100
Census Tract [3]		33.07

DESCRIPTION	SYMBOL
Water Body	Pleasant Lake
College or University	Coll/Univ
Military	Fort Belvoir
Prison or Juvenile Detention Center	P/JDC
National or State Park, Forest, or Recreation Area	Yosemite NP
Outside Subject Area	

DESCRIPTION	SYMBOL
Interstate or U.S. Highway	95 2
State Highway	4
Other Road	Marsh Ln
4WD Trail, Stairway, Alley, Walkway, or Ferry	
Nonvisible Boundary or Feature Not Elsewhere Classified	
Inset Area	A1

Where international, state, county, and/or MCD/CCD boundaries coincide, the map shows the boundary symbol for only the highest-ranking of these boundaries.

Geographic area names are followed by either their FIPS or census code.

1 A ' * ' following an MCD name denotes a false MCD. A ' * ' following a place name indicates that a false MCD exists with the same name and FIPS code as the place; the false MCD label is not shown.

2 Place label color corresponds to the place fill color.

3 Census tracts are identified by an up to four-digit integer number and may have an optional two-digit suffix; for example 23 or 1457.02. The census tract codes consist of six digits with an implied decimal between the fourth and fifth digit corresponding to the basic census tract number, but with leading zeros, and trailing zeros for census tracts without a suffix. The tract number examples above would have codes of 002300 and 145702, respectively.

Due to space limitations, some road names, along with other feature and geography names on the map, may not be shown.

0 1 2 3 4 5 Kilometers
0 1 2 3 4 5 Miles
The plotted map scale is 1:57,761

N W E S

All legal boundaries and names are as of January 1, 2020. The boundaries shown on this map are for Census Bureau statistical data collection and tabulation purposes only; their depiction and designation for statistical purposes does not constitute a determination of jurisdictional authority or rights of ownership or entitlement.

Geographic Vintage: 2020 Census (reference date: January 1, 2020)
Data Source: U.S. Census Bureau's MAF/TIGER database (TAB20)
Map Created by Geography Division: January 08, 2021

U.S. DEPARTMENT OF COMMERCE U.S. Census Bureau

Projection: Albers Equal Area Conic
Datum: NAD 83
Spheroid: GRS 80
1st Standard Parallel: 37 01 51
2nd Standard Parallel: 38 58 44
Central Meridian: -79 25 16
Latitude of Projection's Origin: 36 32 38
False Easting: 0
False Northing: 0

Sheet 1 of 1 PARENT sheets
Total Sheets: 1 (Index 0; Parent 1; Inset 0)

NAME: Fairfax County (059)
ENTITY TYPE: County or statistically equivalent entity
ST: Virginia (51)

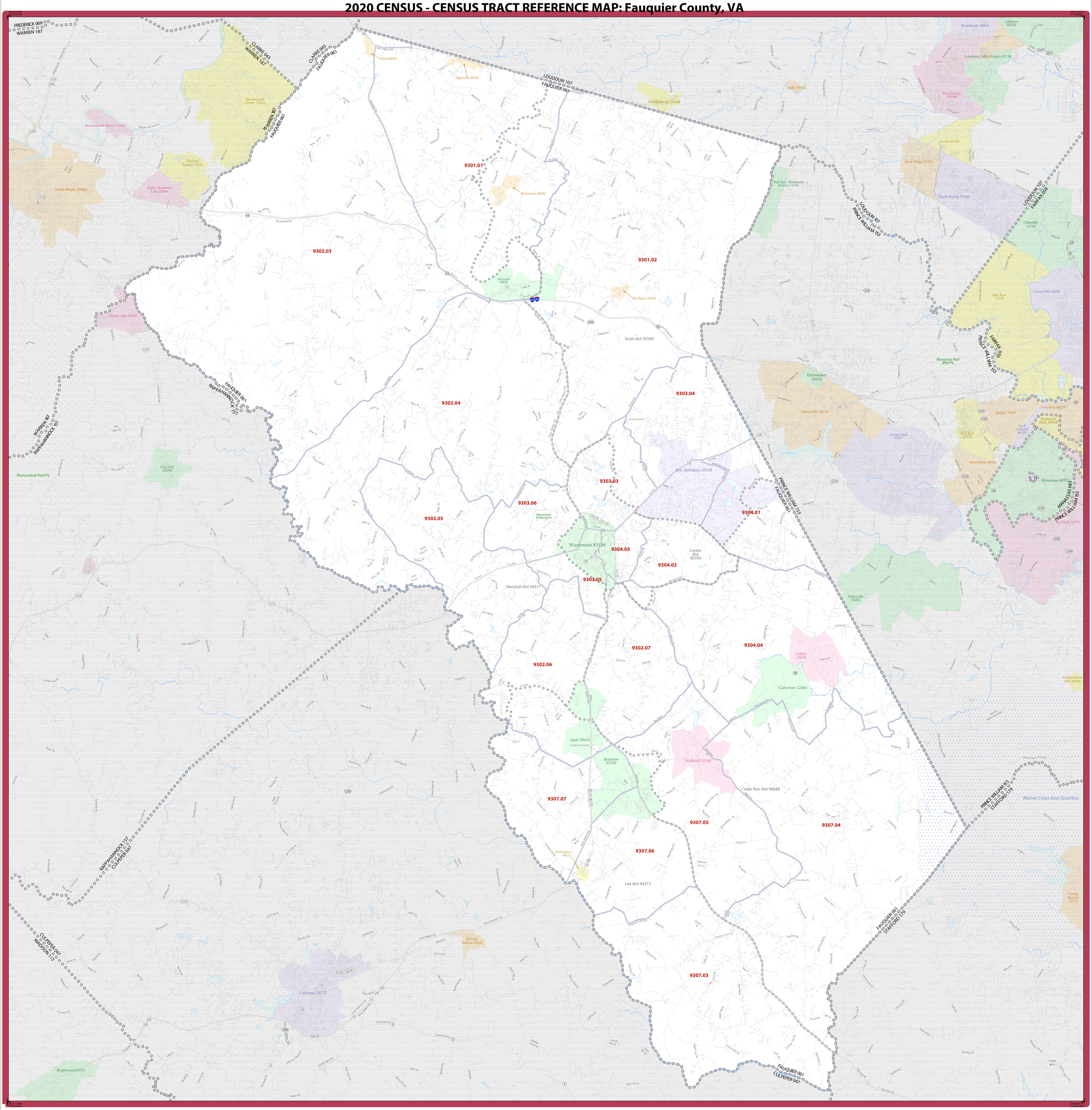
2020 CENSUS TRACT REF MAP (PARENT)
Sheet ID: 250051059001

United States® Census 2020

2020 CENSUS - CENSUS TRACT REFERENCE MAP: Falls Church city, VA

38.9008152N
77.1992449W
38.9041260N
77.1483522W
38.8681188N
77.1962375W
38.8667232S
77.1495009W
Pimmit Hills 62264
McLean 48376
Arlington 03000
Falls Church 27200
Idylwood 39448
West Falls Church 84368
Seven Corners 71216
Lake Barcroft 43352
Falls Church city* 93531
5001
5002
5003
FAIRFAX 059
ARLINGTON 013
ARLINGTON 013
FALLS CHURCH 610
FAIRFAX 059
FALLS CHURCH 610
Lee Hwy
Washington Blvd
Wilson Blvd
Arlington Blvd
Leesburg Pike
Falls Church Dr
Shirley Hwy
Columbia Pike
Glebe Rd
Fairfax Dr
Wilson Blvd
N Washington St
N Glebe Rd
N Quincy St
N Fairfax Dr
N Wilson Blvd
N Randolph St
N Oakland St
N Taylor St
N Monroe St
N Vermont St
N Harrison St
N Tuckahoe St
N Courthouse Rd
N Nelson St
N Lexington St
N Irving St
N Jefferson St
N Edison St
N Kensington St
N Woodstock St
N Utah St
N Dinwiddie St
N Cleveland St
N Buchanan St
N Quebec St
N Pollard St
N Ode St
N Powhatan St
N Rhodes St
N Troy St
N Manchester St
N Roosevelt St
N Sycamore St
N Piedmont St
N Underwood St
N Abingdon

2020 CENSUS - CENSUS TRACT REFERENCE MAP: Fauquier County, VA



LEGEND

SYMBOL DESCRIPTION	SYMBOL	LABEL STYLE
International	☆ ☆ ☆ ☆ ☆ ☆	CANADA
Federal American Indian Reservation		L'ANSE RESVN 1880
Off-Reservation Trust Land		T1880
State American Indian Reservation		Tama Resvn 9400
Alaska Native Regional Corporation	▼ ▲ ▼ ▲ ▼ ▲ ▼	NANA ANRC 52120
State (or statistically equivalent entity)		NEW YORK 36
County (or statistically equivalent entity)		ERIE 029
Minor Civil Division (MCD) [1]	✿ ✿ ✿ ✿ ✿ ✿	Bristol town 07485
Census County Division (CCD), Census Subarea (CSA), or Unorganized Territory (UT)	✿ ✿ ✿ ✿ ✿ ✿	Hanna CCD 91650
Consolidated City	⊙ ⊙ ⊙ ⊙ ⊙ ⊙	MILFORD 47500

SYMBOL DESCRIPTION	SYMBOL	LABEL STYLE
Incorporated Place [1,2]		Davis 18100
Census Designated Place (CDP) [2]		Incline Village 35100
Census Tract [3]		33.07

DESCRIPTION	SYMBOL
Water Body	Pleasant Lake
College or University	Coll/Univ
Military	Fort Belvoir
Prison or Juvenile Detention Center	P/JDC
National or State Park, Forest, or Recreation Area	Yosemite NP
Outside Subject Area	

DESCRIPTION	SYMBOL
Interstate or U.S. Highway	95 / 2
State Highway	4
Other Road	Marsh Ln
4WD Trail, Stairway, Alley, Walkway, or Ferry	
Nonvisible Boundary or Feature Not Elsewhere Classified	
Inset Area	A1

Where international, state, county, and/or MCD/CCD boundaries coincide, the map shows the boundary symbol for only the highest-ranking of these boundaries.

Geographic area names are followed by either their FIPS or census code.

1 A ' ⁰ ' following an MCD name denotes a false MCD. A ' ⁰ ' following a place name indicates that a false MCD exists with the same name and FIPS code as the place; the false MCD label is not shown.

2 Place label color corresponds to the place fill color.

3 Census tracts are identified by an up to four-digit integer number and may have an optional two-digit suffix; for example 23 or 1457.02. The census tract codes consist of six digits with an implied decimal between the fourth and fifth digit corresponding to the basic census tract number, but with leading zeros, and trailing zeros for census tracts without a suffix. The tract number examples above would have codes of 002300 and 145702, respectively.

Due to space limitations, some road names, along with other feature and geography names on the map, may not be shown.

0 2 4 6 8 10 Kilometers
0 1 2 3 4 5 Miles

The plotted map scale is 1:76,771

N W E S

All legal boundaries and names are as of January 1, 2020. The boundaries shown on this map are for Census Bureau statistical data collection and tabulation purposes only; their depiction and designation for statistical purposes does not constitute a determination of jurisdictional authority or rights of ownership or entitlement.

Geographic Vintage: 2020 Census (reference date: January 1, 2020)
Data Source: U.S. Census Bureau's MAF/TIGER database (TAB20)
Map Created by Geography Division: January 08, 2021

U.S. DEPARTMENT OF COMMERCE U.S. Census Bureau

Projection: Albers Equal Area Conic
Datum: NAD 83
Spheroid: GRS 80
1st Standard Parallel: 37 01 51
2nd Standard Parallel: 38 58 44
Central Meridian: -79 25 16
Latitude of Projection's Origin: 36 32 38
False Easting: 0
False Northing: 0

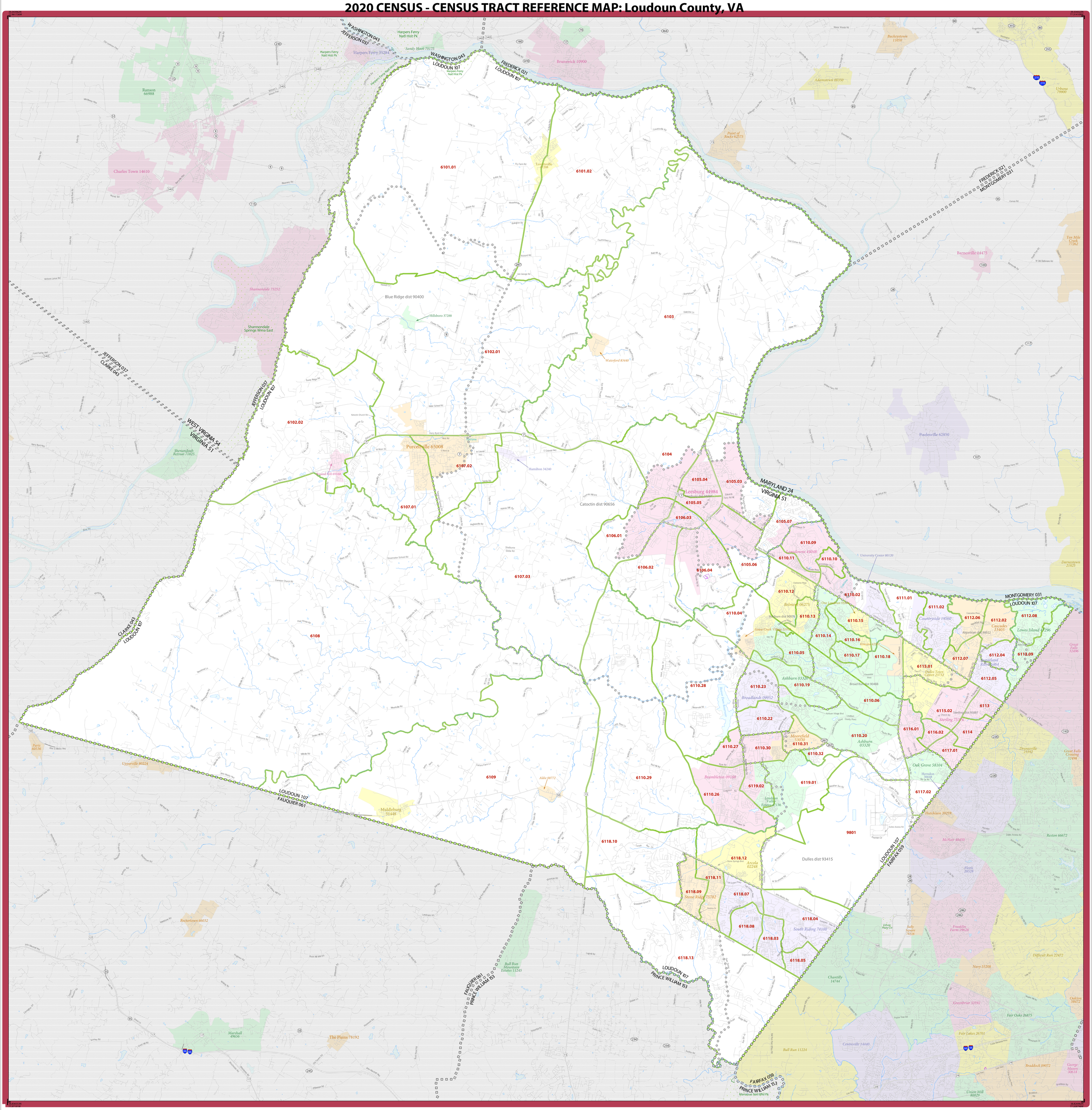
Sheet 1 of 1 PARENT sheets
Total Sheets: 1 (Index 0; Parent 1; Inset 0)

NAME: Fauquier County (061)
ENTITY TYPE: County or statistically equivalent entity
ST: Virginia (51)

2020 CENSUS TRACT REF MAP (PARENT)
Sheet ID: 2497510610O1

United States® Census 2020

2020 CENSUS - CENSUS TRACT REFERENCE MAP: Loudoun County, VA



LEGEND

SYMBOL DESCRIPTION	SYMBOL	LABEL STYLE
International	☆ ☆ ☆ ☆ ☆ ☆	CANADA
Federal American Indian Reservation		L'ANSE RESVN 1880
Off-Reservation Trust Land		T1880
State American Indian Reservation		Tama Resvn 9400
Alaska Native Regional Corporation	▼ ▲ ▼ ▲ ▼ ▲	*NANA ANRC 52120*
State (or statistically equivalent entity)		NEW YORK 36
County (or statistically equivalent entity)		ERIE 029
Minor Civil Division (MCD) [1]	✿ ✿ ✿ ✿ ✿ ✿	Bristol town 07485
Census County Division (CCD), Census Subarea (CSA), or Unorganized Territory (UT)	✿ ✿ ✿ ✿ ✿ ✿	*Hanna CCD 91650*
Consolidated City	⊙ ⊙ ⊙ ⊙ ⊙ ⊙	MILFORD 47500

SYMBOL DESCRIPTION	SYMBOL	LABEL STYLE
Incorporated Place [1,2]		Davis 18100
Census Designated Place (CDP) [2]		*Incline Village 35100*
Census Tract [3]		33.07

DESCRIPTION	SYMBOL
Water Body	Pleasant Lake
College or University	Coll/Univ
Military	Fort Belvoir
Prison or Juvenile Detention Center	P/JDC
National or State Park, Forest, or Recreation Area	Yosemite NP
Outside Subject Area	

DESCRIPTION	SYMBOL
Interstate or U.S. Highway	95 / 2
State Highway	4
Other Road	Marsh Ln
4WD Trail, Stairway, Alley, Walkway, or Ferry	
Nonvisible Boundary or Feature Not Elsewhere Classified	
Inset Area	A1

Where international, state, county, and/or MCD/CCD boundaries coincide, the map shows the boundary symbol for only the highest-ranking of these boundaries.

Geographic area names are followed by either their FIPS or census code.

1 A ' ⁰ ' following an MCD name denotes a false MCD. A ' ⁰ ' following a place name indicates that a false MCD exists with the same name and FIPS code as the place; the false MCD label is not shown.

2 Place label color corresponds to the place fill color.

3 Census tracts are identified by an up to four-digit integer number and may have an optional two-digit suffix; for example 23 or 1457.02. The census tract codes consist of six digits with an implied decimal between the fourth and fifth digit corresponding to the basic census tract number, but with leading zeros, and trailing zeros for census tracts without a suffix. The tract number examples above would have codes of 002300 and 145702, respectively.

Due to space limitations, some road names, along with other feature and geography names on the map, may not be shown.

0 1 2 3 4 5 Kilometers
0 1 2 3 4 5 Miles
The plotted map scale is 1:63,734

N W E S

All legal boundaries and names are as of January 1, 2020. The boundaries shown on this map are for Census Bureau statistical data collection and tabulation purposes only; their depiction and designation for statistical purposes does not constitute a determination of jurisdictional authority or rights of ownership or entitlement.

Geographic Vintage: 2020 Census (reference date: January 1, 2020)
Data Source: U.S. Census Bureau's MAF/TIGER database (TAB20)
Map Created by Geography Division: January 08, 2021

U.S. DEPARTMENT OF COMMERCE U.S. Census Bureau

Projection: Albers Equal Area Conic
Datum: NAD 83
Spheroid: GRS 80
1st Standard Parallel: 37 01 51
2nd Standard Parallel: 38 58 44
Central Meridian: -79 25 16
Latitude of Projection's Origin: 36 32 38
False Easting: 0
False Northing: 0

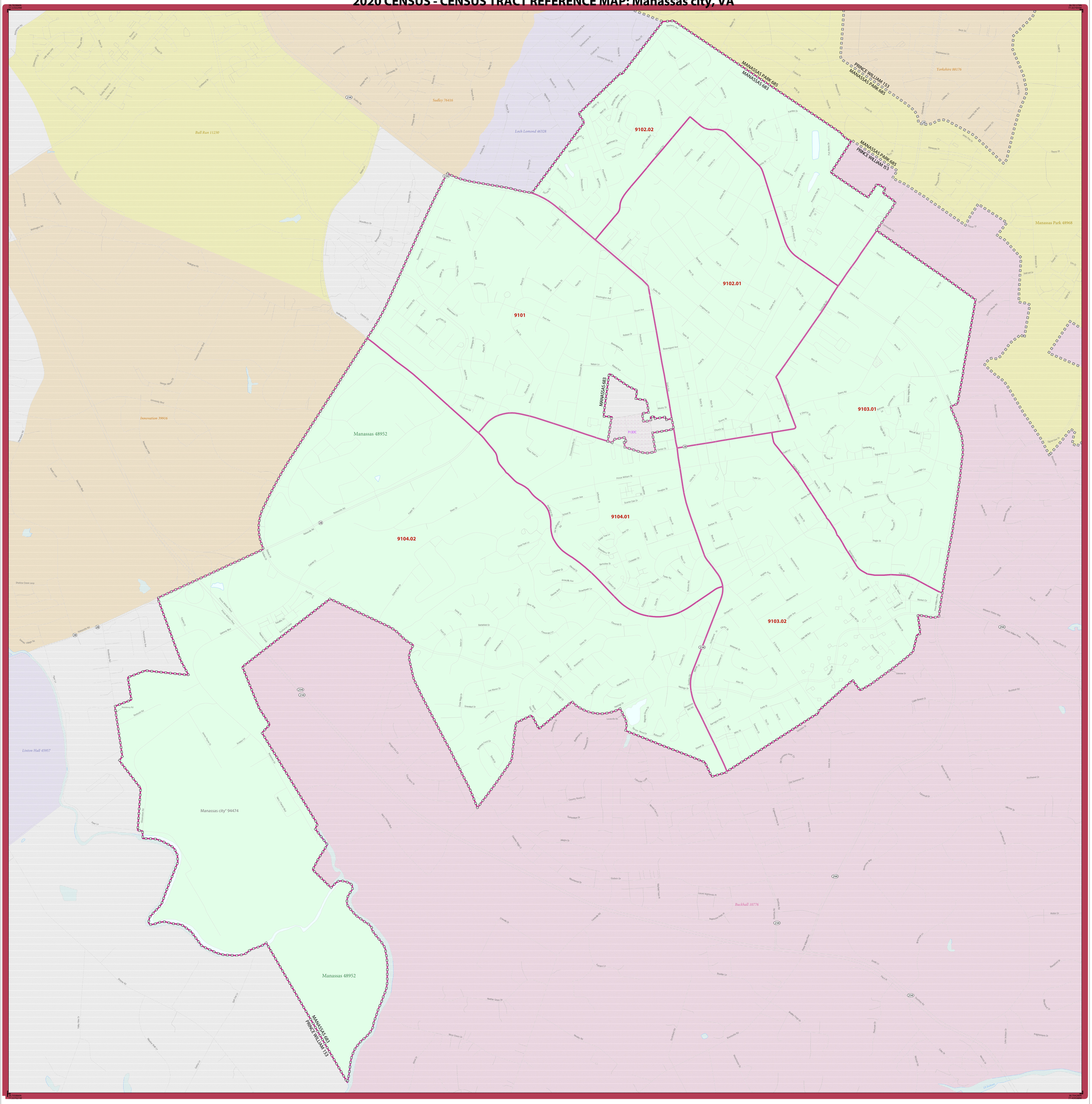
Sheet 1 of 1 PARENT sheets
Total Sheets: 1 (Index 0; Parent 1; Inset 0)

NAME: Loudoun County (107)
ENTITY TYPE: County or statistically equivalent entity
ST: Virginia (51)

2020 CENSUS TRACT REF MAP (PARENT)
Sheet ID: 2500511107001

United States® Census 2020

2020 CENSUS - CENSUS TRACT REFERENCE MAP: Manassas city, VA



LEGEND

SYMBOL DESCRIPTION	SYMBOL	LABEL STYLE
International	☆ ☆ ☆ ☆ ☆ ☆	CANADA
Federal American Indian Reservation		L'ANSE RESVN 1880
Off-Reservation Trust Land		T1880
State American Indian Reservation		Tama Resvn 9400
Alaska Native Regional Corporation	▼ ▲ ▼ ▲ ▼ ▲ ▼	NANA ANRC 52120
State (or statistically equivalent entity)		NEW YORK 36
County (or statistically equivalent entity)		ERIE 029
Minor Civil Division (MCD)[1]	○ ○ ○ ○ ○ ○	Bristol town 07485
Census County Division (CCD), Census Subarea (CSA), or Unorganized Territory (UT)	○ ○ ○ ○ ○ ○	Hanna CCD 91650
Consolidated City	⊙ ⊙ ⊙ ⊙ ⊙ ⊙	MILFORD 47500

SYMBOL DESCRIPTION	SYMBOL	LABEL STYLE
Incorporated Place[1,2]		Davis 18100
Census Designated Place (CDP)[2]		Incline Village 35100
Census Tract[3]		33.07

DESCRIPTION	SYMBOL
Water Body	Pleasant Lake
College or University	Coll/Univ
Military	Fort Belvoir
Prison or Juvenile Detention Center	P/JDC
National or State Park, Forest, or Recreation Area	Yosemite NP
Outside Subject Area	

DESCRIPTION	SYMBOL
Interstate or U.S. Highway	95 / 2
State Highway	4
Other Road	Marsh Ln
4WD Trail, Stairway, Alley, Walkway, or Ferry	
Nonvisible Boundary or Feature Not Elsewhere Classified	
Inset Area	A1

Where international, state, county, and/or MCD/CCD boundaries coincide, the map shows the boundary symbol for only the highest-ranking of these boundaries.

Geographic area names are followed by either their FIPS or census code.

1 A '°' following an MCD name denotes a false MCD. A '°' following a place name indicates that a false MCD exists with the same name and FIPS code as the place; the false MCD label is not shown.

2 Place label color corresponds to the place fill color.

3 Census tracts are identified by an up to four-digit integer number and may have an optional two-digit suffix; for example 23 or 1457.02. The census tract codes consist of six digits with an implied decimal between the fourth and fifth digit corresponding to the basic census tract number, but with leading zeros, and trailing zeros for census tracts without a suffix. The tract number examples above would have codes of 002300 and 145702, respectively.

Due to space limitations, some road names, along with other feature and geography names on the map, may not be shown.

0 0.2 0.4 0.6 0.8 1 Kilometers
0 0.1 0.2 0.3 0.4 0.5 Miles
The plotted map scale is 1:9,673

N W E S

All legal boundaries and names are as of January 1, 2020. The boundaries shown on this map are for Census Bureau statistical data collection and tabulation purposes only; their depiction and designation for statistical purposes does not constitute a determination of jurisdictional authority or rights of ownership or entitlement.

Geographic Vintage: 2020 Census (reference date: January 1, 2020)
Data Source: U.S. Census Bureau's MAF/TIGER database (TAB20)
Map Created by Geography Division: January 08, 2021

U.S. DEPARTMENT OF COMMERCE U.S. Census Bureau

Projection: Albers Equal Area Conic
Datum: NAD 83
Spheroid: GRS 80
1st Standard Parallel: 37 01 51
2nd Standard Parallel: 38 58 44
Central Meridian: -79 25 16
Latitude of Projection's Origin: 36 32 38
False Easting: 0
False Northing: 0

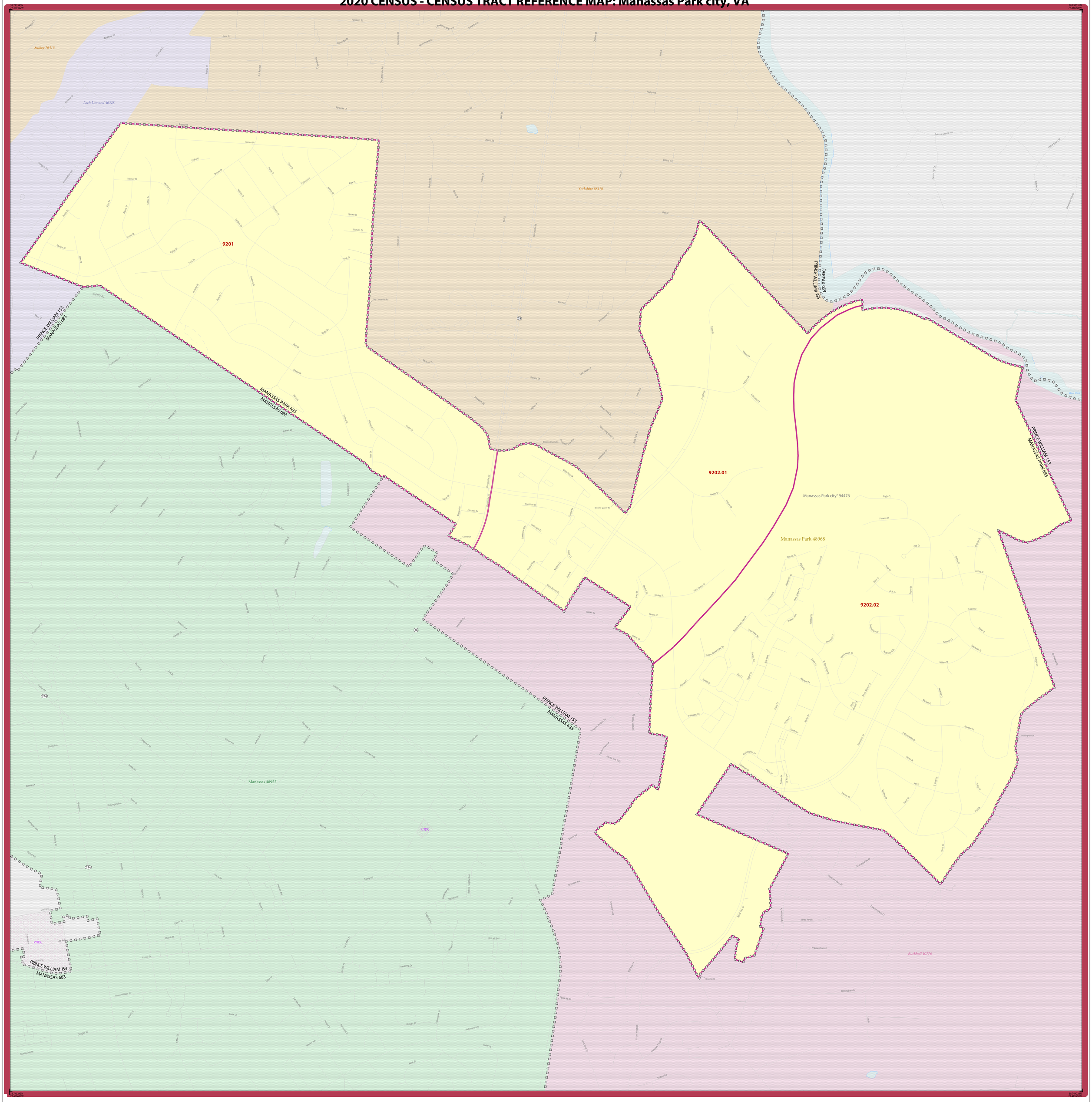
Sheet 1 of 1 PARENT sheets
Total Sheets: 1 (Index 0; Parent 1; Inset 0)

NAME: Manassas city (683)
ENTITY TYPE: County or statistically equivalent entity
ST: Virginia (51)

2020 CENSUS TRACT REF MAP (PARENT)
Sheet ID: 249751683001

United States® Census 2020

2020 CENSUS - CENSUS TRACT REFERENCE MAP: Manassas Park city, VA



LEGEND

SYMBOL DESCRIPTION	SYMBOL	LABEL STYLE
International	☆ ☆ ☆ ☆ ☆ ☆	CANADA
Federal American Indian Reservation		L'ANSE RESVN 1880
Off-Reservation Trust Land		T1880
State American Indian Reservation		Tama Resvn 9400
Alaska Native Regional Corporation	▼ ▲ ▼ ▲ ▼ ▲ ▼ ▲	NANA ANRC 52120
State (or statistically equivalent entity)		NEW YORK 36
County (or statistically equivalent entity)		ERIE 029
Minor Civil Division (MCD)[1]	✿ ✿ ✿ ✿ ✿ ✿	Bristol town 07485
Census County Division (CCD), Census Subarea (CSA), or Unorganized Territory (UT)	✿ ✿ ✿ ✿ ✿ ✿	Hanna CCD 91650
Consolidated City	⬡ ⬡ ⬡ ⬡ ⬡ ⬡	MILFORD 47500

SYMBOL DESCRIPTION	SYMBOL	LABEL STYLE
Incorporated Place [1,2]		Davis 18100
Census Designated Place (CDP) [2]		Incline Village 35100
Census Tract [3]		33.07

DESCRIPTION	SYMBOL
Water Body	Pleasant Lake
College or University	Coll/Univ
Military	Fort Belvoir
Prison or Juvenile Detention Center	P/JDC
National or State Park, Forest, or Recreation Area	Yosemite NP
Outside Subject Area	

DESCRIPTION	SYMBOL
Interstate or U.S. Highway	66 / 2
State Highway	4
Other Road	Marsh Ln
4WD Trail, Stairway, Alley, Walkway, or Ferry	
Nonvisible Boundary or Feature Not Elsewhere Classified	
Inset Area	A1

Where international, state, county, and/or MCD/CCD boundaries coincide, the map shows the boundary symbol for only the highest-ranking of these boundaries.

Geographic area names are followed by either their FIPS or census code.

1 A '*' following an MCD name denotes a false MCD. A '*' following a place name indicates that a false MCD exists with the same name and FIPS code as the place; the false MCD label is not shown.

2 Place label color corresponds to the place fill color.

3 Census tracts are identified by an up to four-digit integer number and may have an optional two-digit suffix; for example 23 or 1457.02. The census tract codes consist of six digits with an implied decimal between the fourth and fifth digit corresponding to the basic census tract number, but with leading zeros, and trailing zeros for census tracts without a suffix. The tract number examples above would have codes of 002300 and 145702, respectively.

Due to space limitations, some road names, along with other feature and geography names on the map, may not be shown.

0 0.1 0.2 0.3 0.4 0.5 Kilometers
0 0.1 0.2 0.3 0.4 0.5 Miles
The plotted map scale is 1:6,068

N W E S

All legal boundaries and names are as of January 1, 2020. The boundaries shown on this map are for Census Bureau statistical data collection and tabulation purposes only; their depiction and designation for statistical purposes does not constitute a determination of jurisdictional authority or rights of ownership or entitlement.

Geographic Vintage: 2020 Census (reference date: January 1, 2020)
Data Source: U.S. Census Bureau's MAF/TIGER database (TAB20)
Map Created by Geography Division: January 08, 2021

U.S. DEPARTMENT OF COMMERCE U.S. Census Bureau

Projection: Albers Equal Area Conic
Datum: NAD 83
Spheroid: GRS 80
1st Standard Parallel: 37 01 51
2nd Standard Parallel: 38 58 44
Central Meridian: -79 25 16
Latitude of Projection's Origin: 36 32 38
False Easting: 0
False Northing: 0

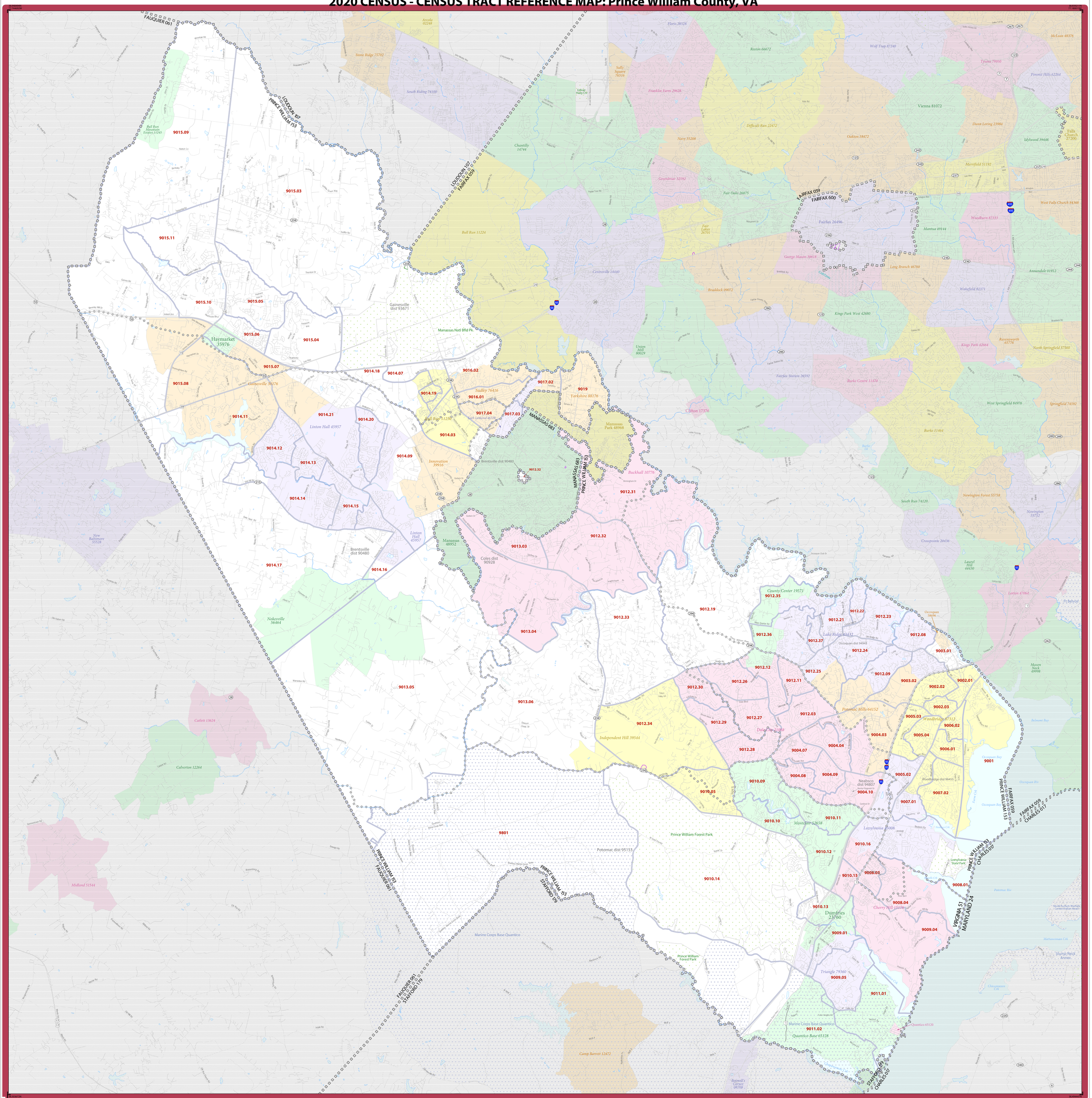
Sheet 1 of 1 PARENT sheets
Total Sheets: 1 (Index 0; Parent 1; Inset 0)

NAME: Manassas Park city (685)
ENTITY TYPE: County or statistically equivalent entity
ST: Virginia (51)

2020 CENSUS TRACT REF MAP (PARENT)
Sheet ID: 249751685001

United States® Census 2020

2020 CENSUS - CENSUS TRACT REFERENCE MAP: Prince William County, VA



LEGEND

SYMBOL DESCRIPTION	SYMBOL	LABEL STYLE
International	☆ ☆ ☆ ☆ ☆ ☆	CANADA
Federal American Indian Reservation		L'ANSE RESVN 1880
Off-Reservation Trust Land		T1880
State American Indian Reservation		Tama Resvn 9400
Alaska Native Regional Corporation	▼ ▲ ▼ ▲ ▼ ▲ ▼	NANA ANRC 52120
State (or statistically equivalent entity)		NEW YORK 36
County (or statistically equivalent entity)		ERIE 029
Minor Civil Division (MCD) [1]		Bristol town 07485
Census County Division (CCD), Census Subarea (CSA), or Unorganized Territory (UT)		Hanna CCD 91650
Consolidated City		MILFORD 47500

SYMBOL DESCRIPTION	SYMBOL	LABEL STYLE
Incorporated Place [1,2]		Davis 18100
Census Designated Place (CDP) [2]		Incline Village 35100
Census Tract [3]		33.07

DESCRIPTION	SYMBOL
Water Body	Pleasant Lake
College or University	Coll/Univ
Military	Fort Belvoir
Prison or Juvenile Detention Center	P/JDC
National or State Park, Forest, or Recreation Area	Yosemite NP
Outside Subject Area	

DESCRIPTION	SYMBOL
Interstate or U.S. Highway	1 2
State Highway	4
Other Road	Marsh Ln
4WD Trail, Stairway, Alley, Walkway, or Ferry	
Nonvisible Boundary or Feature Not Elsewhere Classified	
Inset Area	A1

Where international, state, county, and/or MCD/CCD boundaries coincide, the map shows the boundary symbol for only the highest-ranking of these boundaries.

Geographic area names are followed by either their FIPS or census code.

1 A '*' following an MCD name denotes a false MCD. A '*' following a place name indicates that a false MCD exists with the same name and FIPS code as the place; the false MCD label is not shown.

2 Place label color corresponds to the place fill color.

3 Census tracts are identified by an up to four-digit integer number and may have an optional two-digit suffix; for example 23 or 1457.02. The census tract codes consist of six digits with an implied decimal between the fourth and fifth digit corresponding to the basic census tract number, but with leading zeros, and trailing zeros for census tracts without a suffix. The tract number examples above would have codes of 002300 and 145702, respectively.

Due to space limitations, some road names, along with other feature and geography names on the map, may not be shown.

0 1 2 3 4 5 Kilometers
0 1 2 3 4 5 Miles
The plotted map scale is 1:55,877

N W E S

All legal boundaries and names are as of January 1, 2020. The boundaries shown on this map are for Census Bureau statistical data collection and tabulation purposes only; their depiction and designation for statistical purposes does not constitute a determination of jurisdictional authority or rights of ownership or entitlement.

Geographic Vintage: 2020 Census (reference date: January 1, 2020)
Data Source: U.S. Census Bureau's MAF/TIGER database (TAB20)
Map Created by Geography Division: January 08, 2021

U.S. DEPARTMENT OF COMMERCE U.S. Census Bureau

Projection: Albers Equal Area Conic
Datum: NAD 83
Spheroid: GRS 80
1st Standard Parallel: 37 01 51
2nd Standard Parallel: 38 58 44
Central Meridian: -79 25 16
Latitude of Projection's Origin: 36 32 38
False Easting: 0
False Northing: 0

Sheet 1 of 1 PARENT sheets
Total Sheets: 1 (Index 0; Parent 1; Inset 0)

NAME: Prince William County (153)
ENTITY TYPE: County or statistically equivalent entity
ST: Virginia (51)

United States® Census 2020

2020 CENSUS TRACT REF MAP (PARENT)
Sheet ID: 2500511530O1

2020 CENSUS - CENSUS TRACT REFERENCE MAP: Montgomery County, MD

LEGEND

SYMBOL DESCRIPTION	SYMBOL	LABEL STYLE
International	☆ ☆ ☆ ☆ ☆ ☆	CANADA
Federal American Indian Reservation		L'ANSE RESVN 1880
Off-Reservation Trust Land		T1880
State American Indian Reservation		Tama Resvn 9400
Alaska Native Regional Corporation	▼ ▲ ▼ ▲ ▼ ▲ ▼	*NANA ANRC 52120*
State (or statistically equivalent entity)		NEW YORK 36
County (or statistically equivalent entity)		ERIE 029
Minor Civil Division (MCD) [1]	✿ ✿ ✿ ✿ ✿ ✿ ✿	Bristol town 07485
Census County Division (CCD), Census Subarea (CSA), or Unorganized Territory (UT)	✿ ✿ ✿ ✿ ✿ ✿ ✿	*Hanna CCD 91650*
Consolidated City	⊙ ⊙ ⊙ ⊙ ⊙ ⊙ ⊙	MILFORD 47500

SYMBOL DESCRIPTION	SYMBOL	LABEL STYLE
Incorporated Place [1,2]		Davis 18100
Census Designated Place (CDP) [2]		*Incline Village 35100*
Census Tract [3]		33.07

DESCRIPTION	SYMBOL
Water Body	Pleasant Lake
College or University	Coll/Univ
Military	Fort Belvoir
Prison or Juvenile Detention Center	P/JDC
National or State Park, Forest, or Recreation Area	Yosemite NP
Outside Subject Area	

DESCRIPTION	SYMBOL
Interstate or U.S. Highway	95 / 2
State Highway or State Road	4
Other Road	Marsh Ln
4WD Trail, Stairway, Alley, Walkway, or Ferry	
Nonvisible Boundary or Feature Not Elsewhere Classified	
Inset Area	A1

Where international, state, county, and/or MCD/CCD boundaries coincide, the map shows the boundary symbol for only the highest-ranking of these boundaries.

Geographic area names are followed by either their FIPS or census code.

1 A ' * ' following an MCD name denotes a false MCD. A ' * ' following a place name indicates that a false MCD exists with the same name and FIPS code as the place; the false MCD label is not shown.

2 Place label color corresponds to the place fill color.

3 Census tracts are identified by an up to four-digit integer number and may have an optional two-digit suffix; for example 23 or 1457.02. The census tract codes consist of six digits with an implied decimal between the fourth and fifth digit corresponding to the basic census tract number, but with leading zeros, and trailing zeros for census tracts without a suffix. The tract number examples above would have codes of 002300 and 145702, respectively.

Due to space limitations, some road names, along with other feature and geography names on the map, may not be shown.

0 1 2 3 4 5 Kilometers
0 1 2 3 4 5 Miles
The plotted map scale is 1:64,291

N W E S

All legal boundaries and names are as of January 1, 2020. The boundaries shown on this map are for Census Bureau statistical data collection and tabulation purposes only; their depiction and designation for statistical purposes does not constitute a determination of jurisdictional authority or rights of ownership or entitlement.

Geographic Vintage: 2020 Census (reference date: January 1, 2020)
Data Source: U.S. Census Bureau's MAF/TIGER database (TAB20)
Map Created by Geography Division: January 05, 2021

U.S. DEPARTMENT OF COMMERCE U.S. Census Bureau

Projection: Albers Equal Area Conic
Datum: NAD 83
Spheroid: GRS 80
1st Standard Parallel: 38 11 33
2nd Standard Parallel: 39 24 60
Central Meridian: -77 14 14
Latitude of Projection's Origin: 37 53 11
False Easting: 0
False Northing: 0

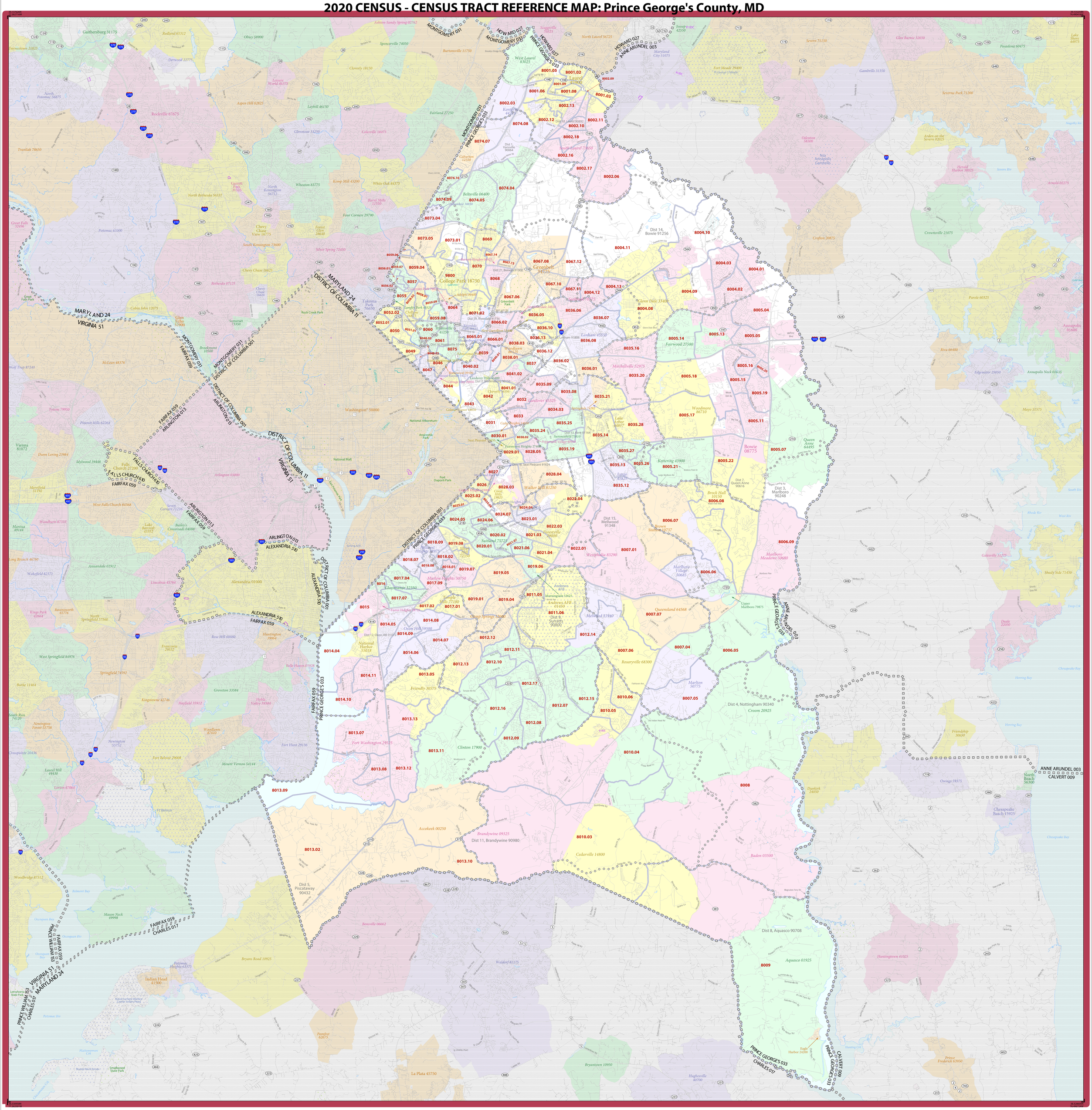
Sheet 1 of 1 PARENT sheets
Total Sheets: 1 (Index 0; Parent 1; Inset 0)

NAME: Montgomery County (031)
ENTITY TYPE: County or statistically equivalent entity
ST: Maryland (24)

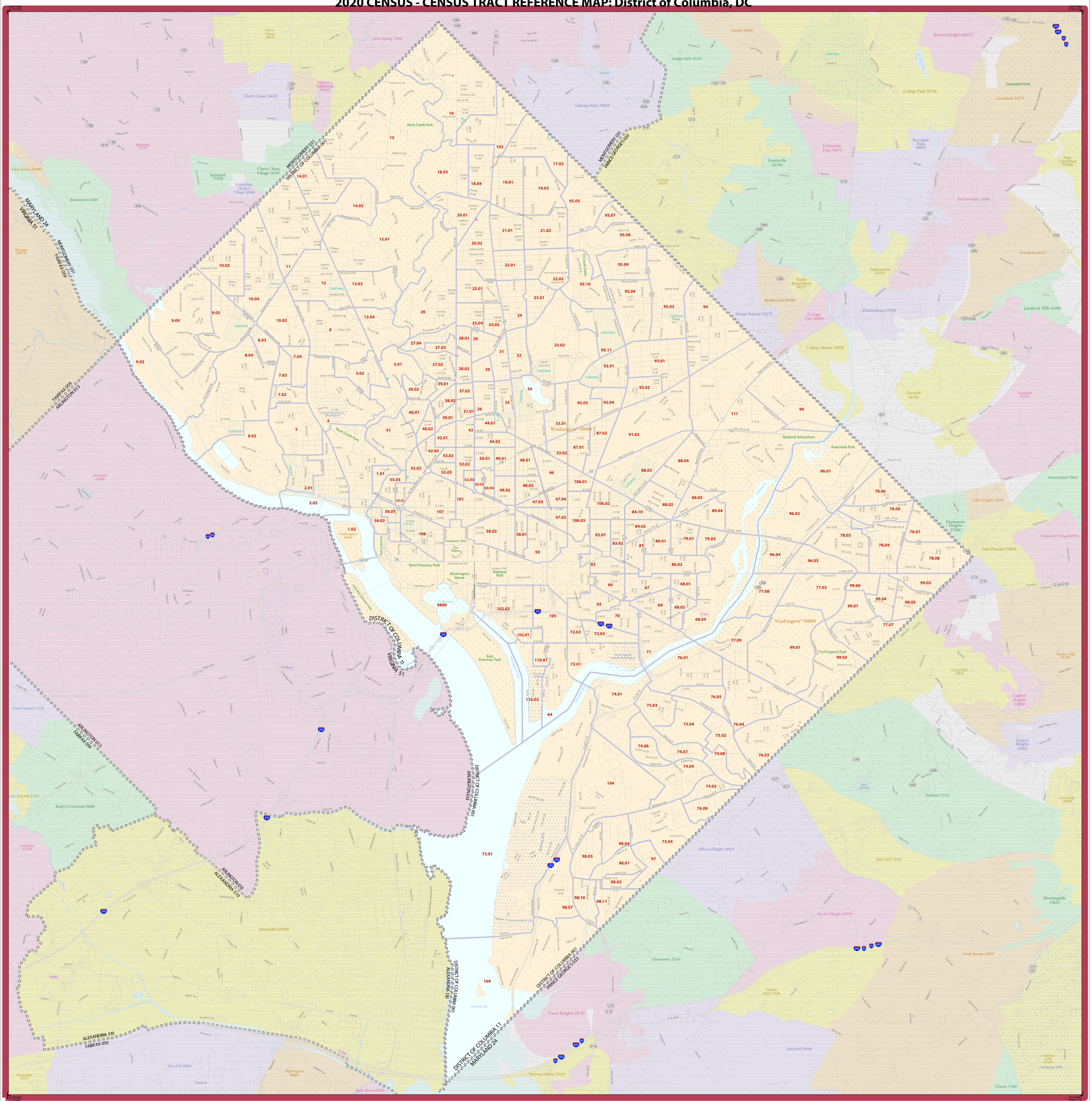
2020 CENSUS TRACT REF MAP (PARENT)
Sheet ID: 249624031001

United States® Census 2020

2020 CENSUS - CENSUS TRACT REFERENCE MAP: Prince George's County, MD


MONTGOMERY 031
HOWARD 027
PRINCE GEORGE'S 033
ANNE ARUNDEL 003
DISTRICT OF COLUMBIA 11
MARYLAND 24
VIRGINIA 51
MONTGOMERY 031
PRINCE GEORGE'S 033
MONTGOMERY 031
FAIRFAX 059
MONTGOMERY 031
DISTRICT OF COLUMBIA 001
DISTRICT OF COLUMBIA 001
ARLINGTON 013
FAIRFAX 059
FALLS CHURCH 610
FAIRFAX 059
DISTRICT OF COLUMBIA 11
VIRGINIA 51
ARLINGTON 013
FAIRFAX 059
ARLINGTON 013
ALEXANDRIA 510
DISTRICT OF COLUMBIA 001
ALEXANDRIA 510
FAIRFAX 059
FAIRFAX 059
PRINCE GEORGES 033
DISTRICT OF COLUMBIA 001
PRINCE GEORGES 033
ANNE ARUNDEL 003
PRINCE GEORGES 033
FAIRFAX 059
CHARLES 017
PRINCE WILLIAM 153
FAIRFAX 059
PRINCE WILLIAM 153
CHARLES 017
VIRGINIA 51
MARYLAND 24
PRINCE GEORGES 033
CHARLES 017
CALVERT 009
PRINCE GEORGES 033
ANNE ARUNDEL 003
CALVERT 009
Gaithersburg 31175
Rockville 67675
Laurel 45900
College Park 18750
Greenbelt 34775
Bowie 08775
Beltsville 06400
Lanham 45550
Largo 45825
Upper Marlboro 79875
Andrews AFB 01450
Washington* 50000
Alexandria 01000
Arlington 03000
Fort Belvoir 29008
Mount Vernon 54144
Fort Washington 29525
Clinton 17900
Brandywine 09325
Dist 11, Brandywine 90980
Cedarville 14800
Aquasco 01925
Dist 8, Aquasco 90708
Dist 5, Piscataway 90432
Dist 4, Nottingham 90340
Croom 20925
Dist 15, Mellwood 91348
Dist 14, Bowie 91256
Dist 3, Marlboro 90248
Dist 7, Queen Anne 90616
Dist 12, Oxon Hill 91035
Dist 9 Suitland 90800
Dist 18, Seat Pleasant 91624
Dist 13, Kent 91164
Dist 10, Laurel 90892
Dist 1 Vansville 90064
Dist 21, Berwyn 91908
Dist 17, Chillum 91552
Dist 16, Hyattsville 91440
Dist 20, Lanham 91805
Dist 19, Riverdale 91605
Dist 6, Spaulding 90927
Dist 2, Glassmanor 90150
Dist 12, Oxon Hill 91035
8001.05
8001.02
8001.09
8001.06
8001.08
8001.03
8002.09
8002.03
8002.13
8002.12
8002.11
8002.10
8002.18
8002.16
8002.17
8002.06
8074.08
8074.07
8074.10
8074.04
8074.09
8074.05
8073.04
8073.05
8073.01
8069
8004.10
8004.11
8004.03
8004.01
8059.06
8059.07
8059.04
8070
8067.14
8067.13
8067.08
8067.12
9800
8068
8057
8056.02
8056.01
8055
8058.02
8058.01
8059.09
8064
8067.10
8004.13
8004.12
8004.09
8004.02
8052.02
8071.02
8059.08
8066.02
8036.05
8036.06
8036.07
8004.08
8005.04
8052.01
8050
8051.01
8060
8048.02
8061
8065.01
8066.01
8036.10
8036.13
8036.08
8005.13
8005.05
8049
8048.01
8075
8039
8038.03
8036.12
8035.16
8005.14
8046
8040.01
8038.01
8037
8036.02
8047
8040.02
8041.02
8036.01
8035.20
8005.16
8005.20
8005.18
8044
8041.01
8035.09
8035.08
8005.15
8042
8035.21
8005.19
8043
8032
8034.03
8005.17
8033
8031
8035.25
8035.24
8035.14
8035.28
8005.11
8030.01
8030.02
8029.01
8028.05
8035.19
8035.27
8005.07
8027
8028.04
8035.13
8035.26
8005.22
8005.21
8026
8028.03
8035.12
8025.02
8024.08
8025.01
8028.04
8024.04
8024.07
8023.01
8024.05
8024.06
8022.03
8020.02
8021.03
8021.02
8018.09
8019.08
8020.01
8021.06
8022.01
8007.01
8006.07
8006.08
8006.09
8018.07
8018.02
8018.08
8018.01
8019.07
8019.05
8019.06
8006.06
8017.04
8016
8017.09
8011.05
8017.07
8019.01
8019.04
8015
8017.02
8017.01
8011.06
8007.07
8014.08
8014.05
8014.09
8012.12
8012.14
8014.07
8014.04
8014.06
8012.11
8007.06
8007.04
8006.05
8012.13
8012.10
8014.11
8013.05
8012.17
8014.10
8012.15
8010.06
8007.05
8012.16
8012.07
8013.13
8012.08
8013.07
8012.09
8013.11
8010.04
8013.08
8013.12
8013.09
8008
8013.02
8013.10
8010.03
8009
Dist 14, Bowie 91256
Dist 15, Mellwood 91348
Dist 8, Aquasco 90708
Dist 4, Nottingham 90340
Dist 5, Piscataway 90432
Dist 11, Brandywine 90980
Dist 3, Marlboro 90248
Dist 7, Queen Anne 90616
Dist 1 Vansville 90064
Dist 10, Laurel 90892
Dist 18, Seat Pleasant 91624
Dist 13, Kent 91164
Dist 12, Oxon Hill 91035
Dist 9 Suitland 90800
Dist 21, Berwyn 91908
Dist 17, Chillum 91552
Dist 16, Hyattsville 91440
Dist 20, Lanham 91805
Dist 19, Riverdale 91605
Dist 6, Spaulding 90927
Dist 2, Glassmanor 90150
Gaithersburg 31175
Darnestown 31825
Redland 65312
Ashton-Sandy Spring 02762
Olney 58900
Spencerville 74050
Burtonsville 11750
Scaggsville 28525
North Laurel 56725
West Laurel 83025
Jessup 42550
Maryland City 51075
Fort Meade 29400
Severn 71150
Glen Burnie 32650
Lake Shore 46975
Pasadena 60475
Gambrills 31350
Severna Park 71200
Arden on the Severn 02025
Odenton 58300
Herald Harbor 38025
Arnold 02275
Crownsville 21075
Crofton 20875
Parole 60325
Annapolis 01601
Riva 66400
Edgewater 25050
Annapolis Neck 01635
Mayo 51575
Derwood 22775
Cloverly 18150
Leisure World 46375
Aspen Hill 02825
Layhill 46150
Fairland 27250
Colesville 18475
Glenmont 33250
Wheaton 83775
Kemp Mill 43200
White Oak 84375
North Potomac 56875
Travilah 78650
Garrett Park 31525
North Kensington 56712
North Bethesda 56337
Burnt Mills 11550
Four Corners 29790
Great Falls 32496
Potomac 63300
Chevy Chase View 16775
Forest Glen 28640
South Kensington 73600
Silver Spring 72430
Chevy Chase 16625
Bethesda 07125
Takoma Park 76650
Great Falls Park
Cabin John 12075
Glen Echo 32900
Somerset 73350
Rock Creek Park
Brookmont 10500
McLean 48376
Wolf Trap 87240
Tysons 79950
Pimmit Hills 62264
Vienna 81072
Dunn Loring 23984
Idylwood 39448
Falls Church 27200
Merrifield 51792
West Falls Church 84368
Seven Corners 71216
Bailey's Crossroads 04088
Lake Barcroft 43352
Woodburn 87333
Mantua 49144
Long Branch 46760
Wakefield 82371
Annandale 01912
Lincolnia 45784
Ravensworth 65776
Kings Park 42664
North Springfield 57560
Rose Hill 68880
Huntington 39864
Franconia 29552
West Springfield 84976
Springfield 74592
Burke 11464
Kingstowne 42746
Hayfield 35912
Groveton 33584
Hybla Valley 59304
South Run 74120
Newington Forest 55758
Newington 55752
Crosspointe 20436
Laurel Hill 44430
Lorton 47064
Woodlawn 87410
Fort Hunt 29136
Belle Haven 85928
Accokeek 00250
Woodbridge 87312
Belmont Bay
Occoquan Bay
Occoquan River
Mason Neck 49998
Potomac River
Mattawoman Creek
Smallwood State Park
Leesylvania State Park
Neabsco Surface Wetland Eastern Isolated Pond
Dogue Creek
Gunston Co.
Ft Belvoir
Indian Head 41500
Potomac Heights 63375
Bryans Road 10925
Benssville 06662
Pomfret 62675
La Plata 45750
Waldorf 81175
Bryantown 10950
Hughesville 40700
Marbury
Aquasco
Croom
Brandywine
Cedarville 14800
Baden 03500
Woodmore 86710
Mitchellville 52975
Fairwood 27580
Lanham 45550
Glenn Dale 33400
Greenbelt 34775
Beltsville 06400
Calverton 12350
Kettering 43900
Brock Hall 10150
Marlboro Village 50685
Marlboro Meadows 50680
Westphalia 83290
Queenswood 64568
Rosaryville 68300
Marlton 50775
Woodmore 86710
Largo 45825
Walker Mill 81250
Coral Hills 19825
Forestville 39000
Suitland 75725
Silver Hill 72350
Temple Hills 72100
Camp Springs 12600
Andrews AFB 01450
Morningside 53625
Melwood 51940
Oxon Hill 59500
National Harbor 55018
Friendly 30575
Glassmanor 32350
Marlow Heights 50750
Forest Heights 38725
Capitol Heights 38850
Landover Hills 43400
Landover 45325
Cottage City 20050
Colmar Manor 14850
Edmonston 16675
Riverdale Park 29625
Adelphi 09400
Langley Park 45525
Hyattsville 41250
Woodmore 86710
Queen Anne 64495
Bowie 08775
Brock Hall 10150
Marlboro Village 50685
Marlboro Meadows 50680
Upper Marlboro 79875
Westphalia 83290
Queenswood 64568
Rosaryville 68300
Marlton 50775
Croom 20925
Dist 4, Nottingham 90340
Dist 8, Aquasco 90708
Aquasco 01925
Huntingtown 41025
Prince Frederick 63950
Eagle Harbor 24200
Deale 22050
Galesville 31275
Shady Side 71450
Chesapeake Beach 15925
North Beach 56300
Friendship 30650
Owings 59375
Dunkirk 24050
Chesapeake Bay
Herring Bay
Deep Cr.
Rhode Riv.
West Riv.
Parole
Severn Riv.
Broadneck Peninsula
Mountain Rd
Ritchie Hwy
Crain Hwy
Central Ave
Pennsylvania Ave
Baltimore Ave
Branch Ave
Suitland Pkwy
Indian Head Hwy
Southern Ave
Old Fort Rd
Oxon Hill Rd
Livingston Rd
Fort Washington Rd
Old Alexandria Ferry Rd
Telegraph Rd
Richmond Hwy
Fairfax Blvd
Arlington Blvd
Lee Hwy
Columbia Pike
Glebe Rd
Wilson Blvd
Washington Blvd
Leesburg Pike
Old Dominion Dr
Chain Bridge Rd
Dolley Madison Blvd
Georgetown Pike
Beltway
Capital Beltway
Suitland Rd
Silver Hill Rd
Allentown Rd
Old Fort Rd
Temple Hill Rd
Auth Rd
Old Branch Ave
Iverson St
Marlboro Pike
Ritchie Marlboro Rd
Upper Marlboro
Croom Rd
Croom Station Rd
Croom Airport Rd
Woodyard Rd
Dower House Rd
Old Indian Head Rd
Chapel Oaks Dr
Mattawoman Creek Rd
Chicamuxen Rd
Pisgah Church Rd
Livingston Rd
Piscataway Rd
Brandywine Rd
Accokeek Rd
Floral Park Rd
Bryans Road
Old Fort Rd
Mattawoman Dr
Chapel Oaks Dr
Old Alexandria Ferry Rd

2020 CENSUS - CENSUS TRACT REFERENCE MAP: District of Columbia, DC



LEGEND

SYMBOL DESCRIPTION	SYMBOL	LABEL STYLE
International	☆ ☆ ☆ ☆ ☆ ☆	CANADA
Federal American Indian Reservation		L'ANSE RESVN 1880
Off-Reservation Trust Land		T1880
State American Indian Reservation		Tama Resvn 9400
Alaska Native Regional Corporation		NANA ANRC 52120
State (or statistically equivalent entity)		NEW YORK 36
County (or statistically equivalent entity)		ERIE 029
Minor Civil Division (MCD)[1]		Bristol town 07485
Census County Division (CCD), Census Subarea (CSA), or Unorganized Territory (UT)		Hanna CCD 91650
Consolidated City		MILFORD 47500

SYMBOL DESCRIPTION	SYMBOL	LABEL STYLE
Incorporated Place [1,2]		Davis 18100
Census Designated Place (CDP) [2]		Incline Village 35100
Census Tract [3]		33.07

DESCRIPTION	SYMBOL
Water Body	Pleasant Lake
College or University	Coll/Univ
Military	Fort Belvoir
Prison or Juvenile Detention Center	P/JDC
National or State Park, Forest, or Recreation Area	Yosemite NP
Outside Subject Area	

DESCRIPTION	SYMBOL
Interstate or U.S. Highway	95 / 2
State Highway or State Road	4
Other Road	Marsh Ln
4WD Trail, Stairway, Alley, Walkway, or Ferry	
Nonvisible Boundary or Feature Not Elsewhere Classified	
Inset Area	A1

Where international, state, county, and/or MCD/CCD boundaries coincide, the map shows the boundary symbol for only the highest-ranking of these boundaries.

Geographic area names are followed by either their FIPS or census code.

1 A '*' following an MCD name denotes a false MCD. A '*' following a place name indicates that a false MCD exists with the same name and FIPS code as the place; the false MCD label is not shown.

2 Place label color corresponds to the place fill color.

3 Census tracts are identified by an up to four-digit integer number and may have an optional two-digit suffix; for example 23 or 1457.02. The census tract codes consist of six digits with an implied decimal between the fourth and fifth digit corresponding to the basic census tract number, but with leading zeros, and trailing zeros for census tracts without a suffix. The tract number examples above would have codes of 002300 and 145702, respectively.

Due to space limitations, some road names, along with other feature and geography names on the map, may not be shown.

0 0.7 1.4 2.1 2.8 3.5 Kilometers
0 0.5 1 1.5 2 2.5 Miles
The plotted map scale is 1:26,142

N W E S

All legal boundaries and names are as of January 1, 2020. The boundaries shown on this map are for Census Bureau statistical data collection and tabulation purposes only; their depiction and designation for statistical purposes does not constitute a determination of jurisdictional authority or rights of ownership or entitlement.

Geographic Vintage: 2020 Census (reference date: January 1, 2020)
Data Source: U.S. Census Bureau's MAF/TIGER database (TAB20)
Map Created by Geography Division: January 06, 2021

U.S. DEPARTMENT OF COMMERCE U.S. Census Bureau

Projection: Albers Equal Area Conic
Datum: NAD 83
Spheroid: GRS 80
1st Standard Parallel: 38 49 31
2nd Standard Parallel: 38 57 39
Central Meridian: -77 00 53
Latitude of Projection's Origin: 38 47 29
False Easting: 0
False Northing: 0

Sheet 1 of 1 PARENT sheets
Total Sheets: 1 (Index 0; Parent 1; Inset 0)

NAME: District of Columbia (001)
ENTITY TYPE: County or statistically equivalent entity
ST: District of Columbia (11)

2020 CENSUS TRACT REF MAP (PARENT)
Sheet ID: 2496110010001

United States® Census 2020